



GOVERNMENT OF ASSAM

**Assam Integrated River Basin Management Project (AIRBMP) –Phase I  
(Funded by The World Bank)**

**Resettlement Action Plan (RAP) Addendum – I**  
(Buridehing and Beki River Works)  
June - 2024



**Flood and River Erosion Management Agency of Assam (FREMAA)**  
**Water Resources Department**

## List of Acronyms

A/E	Anti-Erosion
ADC	Autonomous District Councils
AIRBMP	Assam Integrated River Basin Management Program
AOI	Area of Influence
ASDMA	Assam State Disaster Management Authority
AWRMI	Assam Water Research and Management Institute
COVID	Corona Virus Disease
CWC	Central Water Commission
DPR	Detailed Project Reports
E&S	Environmental and Social
EHS	Environmental Health and Safety
EMP	Environmental Management Plan
ESIA	Environmental and Social Impact Assessment
ESMF	Environmental and Social Management Framework
ESMP	Environmental and Social Management Plan
ESP	Environmental and Social Policy
ESS	Environmental and Social Standards
FGD	Focused Group Discussion
FPIC	Free Prior and Informed Consent
FREMAA	Flood and River Erosion Management Agency of Assam
GBV	Gender Based Violence
GCP	Ground Control Points
GHG	Green House Gas
GIS	Geo Information System
GoA	Government of Assam
Gol	Government of India
GPN	Good Practice Note
GRM	Grievance Redressal Mechanism
IFC	International Finance Corporation
IWFMP	Integrated Water and Flood Management Plan
IWRM	Integrated Water Resource Management
MPA	Multiphase Programmatic Approach
NGO	Non-Governmental Organization
OHS	Operational Health and Safety
PAP	Project-Affected People
PDO	Project Development Objective
PMTC	Project Management Technical Consultancy
PRA	Participatory Rapid Appraisal
R&R	Resettlement and Rehabilitation
RAP	Resettlement Action Plan
RFCTLARR	The Right to Fair Compensation and Transparency in Land Acquisition Resettlement and Rehabilitation Act, 2013
SC	Schedule Caste
SEA/SH	Sexual Exploitation and Abuse & Sexual Harassment
SEP	Stakeholder Engagement Plan
SIA	Social Impact Assessment

## Table of Contents

1.	Introduction and Background to the Addendum RAP .....	5
A.	Introduction.....	5
B.	Project Components.....	5
C.	Background and Purpose of the Addendum RAP Report.....	5
2.	Description of the Area of Influence, Impact and Social Baseline Condition .....	8
A.	Introduction to Area of Influence, Baseline Condition & Magnitude of Impact.....	8
B.	Magnitude of Impact.....	8
C.	Overall Impacts.....	9
D.	Impact on Structures .....	10
E.	Summary of Component wise Impact under this Project .....	10
F.	Project Affected Persons/ Families .....	11
G.	Number of Project Affected Persons (PAPs) .....	12
H.	Impact on Common Property Resources .....	14
I.	Vulnerable Groups .....	16
J.	Measures to Address Economic Displacement .....	17
3.	Social Preparation & Eligibility .....	18
A.	Identification of PAPs/PAHs.....	18
B.	Socio-Economic and Census Survey.....	18
4.	Legal Framework Applicable to this Project.....	20
A.	Legal Framework as Applicable .....	20
5.	Grievance Redressal Mechanism (GRM) Process .....	21
A.	Grievance Redressal Mechanism for the Project.....	21
6.	Institutional Framework and Implementation Arrangements.....	23
A.	Institutional Arrangements for RAP Implementation .....	23
B.	RAP Implementation Process .....	23
C.	Focus Group Discussion, Awareness Campaign and Dissemination of Information.....	23
D.	Identification, Verification and Updating of PAPs/PAHs .....	23
E.	Micro Plans for Non-title and Title Holders .....	23
F.	Entitlement cum Identity Card .....	24
G.	Opening of Bank Account and Disbursement of Assistance .....	24
H.	Measurement and Valuation of Impacted Structures and CPRs .....	24
I.	Rehabilitation of PAFs and Restoration of Income/ Livelihood.....	24
J.	Compensation and Assistance Procedure .....	25
K.	Disclosure of information & Future Consultations.....	25
L.	Fund Flow Mechanism .....	25
7.	Community Participation and Stakeholder Consultations .....	27
8.	Implementation Schedule .....	29
A.	RAP Implementation Schedule .....	29
9.	Revised Budgetary Estimates .....	32
A.	Compensation for loss of land.....	32
B.	Replacement Cost for Loss of Buildings/ Structures.....	32
C.	Total Land Compensation and R&R Cost.....	32
10.	Monitoring and Evaluation .....	34
A.	Monitoring & Evaluation of the sub-project activities .....	34

11. Arrangements for Adaptive Management .....	35
Annexure.....	35
A 1 Village wise Land Rate Calculation – Buridehing Sub Basin River Works Dibugarh .....	35
A 2 Village wise Land Availability for work– Beki Sub Basin River Works .....	36
A 3 Package Wise Details of Land and Number of Affected Persons – Buridehing Basin .....	37
A 4 Package Wise Details of Land and Number of Affected Persons – Beki Basin .....	38
A 5 Details of the CPRs of Beki Sub project .....	39
A 6 Photographs of the CPRs under Beki Sub project.....	39
A 7 Details of the CPRs of Burdening Sub project.....	41
A 8 List of trees affected - Buridehing Sub Basin.....	45
A 9 List of trees affected Beki Sub Basin .....	46
A 10 Formats for Indicative Monitoring.....	47
A 11 Indicative Monitoring Indicators for Physical Progress- RAP Implementation.....	48
A 12 Indicative Monitoring Indicators for Financial Progress-- RAP Implementation.....	49
A 13 Summary of Consultations - Buridehing Basin .....	50
A 14 Minutes (local language) and attendance sheet of public consultation .....	56
A 15 Details of Public Consultations/FGDs/Awareness Meetings Conducted with Community /Stakeholders ..	68
A 16 Minutes (local language) and attendance sheet of public consultation .....	71
A 17 Land Requirement for river work under Beki Basin in Barpeta District.....	77
A 18 Land Requirement for river work under Beki Basin in Baksa District .....	78
A 19 Land Requirement for river work under Buridehing Basin in Dibugarh District .....	79
A 20 Land Requirement for river work under Buridehing Basin in Tinsukia.....	81
A 21 Status of Impacted Structures (TH) under Beki River Basin.....	82
A 22 Status of Impacted Structures (NTH) under Beki River Basin .....	87
A 23 Status of Impacted Structures TH (Buridehing River Basin).....	90
A 24 Status of Impacted Structures NTH (Buridehing River Basin) .....	91
A 25 GLOSSARY .....	95
A 26 Quantum of loss over total land holdings Beki Basin.....	98
A 27 Quantum of loss over total land holdings Buridehing Basin .....	111
A 28 Details of Alternative Land for PAPs under Beki Basin .....	121
A 29 Document Supporting Ownership of Alternative Land by the PAPs under Beki Basin .....	149
A 30 Details of Alternative Land for PAPs under Buridehing Basin .....	176
A 31 Document Supporting Ownership of Alternative Land by the PAPs Buridehing Basin .....	188

## List of Table

Table 1 Changes of Overall Impact Compared to Original RAP .....	8
Table 2: Basin Specific Overall Impact Compared to Original RAP .....	9
Table 3: Extent of impact on structures as per the Addendum to RAP .....	10
Table 4: Category Wise Summary of Impacts as per addendum to RAP .....	10
Table 5: Proportion and Type of Persons Impacted as per Addendum RAP .....	11
Table 6: Sex Disaggregated Details of Project Affected Persons.....	13
Table 7: Occupational and Income Details of Project Affected households.....	13
Table 8: Impacts on CPR as per Addendum RAP .....	14
Table 9: Vulnerable Categories of Affected Households as per Addendum RAP .....	16
Table 10: Date of Completion of Socio-Economic Survey of river work sites.....	19
Table 11: Contact Details for Lodging Grievances and Feedback under AIRBMP .....	21
Table 12: Starting Dates of RAP Implementation Under Beki and Buridehing River Basin. ....	29
Table 13: RAP implementation schedule .....	30
Table 14: Land Compensation and Resettlement Budget – Beki.....	32
Table 15: Land Compensation and Resettlement Budget – Buridehing.....	33
Table 16: Indicative Total Resettlement Budget .....	33

## Executive Summary

### A. Introduction

Under Component 2 of AIRBMP phase I, no-regret emergency investments for Beki and Buridehing Sub- Basins are undertaken. These works include 31.82 kms of river Anti-Erosion (AE) works (18.155 Km for Buridehing and 13.67 Km for Beki) and 21 km (17 Km for Buridehing and 4 Km for Beki) of strengthening of existing flood embankment. The present addendum to Resettlement Action Plan (RAP) includes all these works for 31.82 kms of river erosion works (18.155 Km for Buridehing and 13.67 Km for Beki) and 17 Km for Buridehing embankment strengthening.

### B. Impacts

A total of 162.67 Ha of land is required for the proposed river works which includes both Government land (122.21 Ha) and Private land (40.46 Ha). Buridehing works require 116.43 ha of government land and 13.48ha of private land. Beki works require 5.78 ha of government land and 26.98 ha of private land. There are total of 961 affected households (535 Buridehing and 426 Beki); out of that 464 are title holders (101 Buridehing and 363 Beki) and 497 are non-title holders (434 Buridehing and 63 Beki). 199 residential structures (74 Buridehing and 125 Beki) are impacted due to river works. Out of this, all 199 are residential (92 title holders and 107 non-title holders). 23 Common Property Resources (19 Buridehing and 4 Beki) are affected, which also includes 6 Temples, 3 Mosques.

### C. Objective of Addendum RAP

This is an addendum to the original RAP that was prepared and approved by Bank in November/December 2022. The addendum was an action required and agreed to under the ESCP given that i) there were absentee PAPs (both TH and NTH) who could not be traced at the RAP preparation; ii) changes in the course of flow of the river and its dimensions resulted into fresh river bank erosions which affected the outcome of the initial studies since the corridor of influence expanded beyond the benchmark used for the original RAP studies necessitating re-surveys to capture assets and properties that had been affected as a result of these expansions; iii) fresh erosion caused impacts even before civil works could begin thereby impacting the baseline figures and led to re-survey; and iv) land records were not adequately verified at the time of RAP preparation and this could be done only during implementation when first land records were updated and verified to enable accurate payment of compensation

In terms of requirement of land for project activities, initially it was estimated to be 160.60 Ha, which has increased to 162.67 Ha at later stage of implementation. During preparation of the original RAP, 103 structures were identified to be fully impacted. , In addition, 324 THs and 36 NTHs were identified to be affected under Beki River Basin, whereas, it was identified to be 152 THs and 41 NTHs under Buridehing River Basin, thus leading to a total of 553 PAPs . As per the original RAP, there were altogether 11 CPRs identified which were proposed to be relocated/reconstructed.

Following re-survey to prepare this addendum, the numbers have increased to 363 THs and 63 NTHs at Beki and 101 THs and 434 NTHs at Buridehing respectively i.e.an increase of 408 numbers to 961 PAPs. An increase in number of PAPs was due to the reason that during preparation of the original RAP, only preliminary land assessment survey was conducted and *Zirat* (trees and structures) enumeration survey was not accurately done at that point of time, Specifically, the total number of originally identified THs earlier (476) has decreased to 464 (i.e. 12 number of THs have decreased) during re-verification survey<sup>1</sup>. On the other hand, a significant jump is witnessed in the number of NTHs i.e. from 77 to 497 NTHs (number increased by 420)Also, the total number of impacted residential structures increased to 199 belonging to 199 families. Out of 199 impacted structures, all are residential belonging to 92 title holders and 107 are non-titleholders.. Following this

---

<sup>1</sup> Based on ownership documents

resurvey, it has been confirmed that there are no more absentees who are anticipated to have impact. In terms of impacted CPRs, potential Common Property Resources (CPRs) which are envisaged to be impacted were identified to be 23 numbers. Out of 23 identified CPRs, 4 are in Beki and 19 are in Buridehing.

The main objective of this addendum to RAP is to improve the overall living standards of the affected persons. Based on the Social assessment findings and in accordance with the proposed Resettlement Policy Framework (RPF) for AIRBMP, this addendum to RAP has enumerated the affected persons/families/households due to AE and embankment strengthening works. The preparation of this Addendum Resettlement Action Plan (RAP) typically aims to address several key objectives; (a) mitigation of adverse impacts under river erosion, (b) to gather and update census and baseline socio-economic data on affected populations, (c) to address change of scope, if there are significant changes in project design, geography, or scope that affect the population or their livelihoods, (d) to identify the absentees or NTHs who were missing during preparation of original RAP, (e) to address additional mitigation measures to address impacts that were previously unrecognized, (f) to provide a more comprehensive framework to ensure compliance and effectiveness in the resettlement process.

#### D. Census & Socio-economic Survey findings

The key findings of census survey are; a) the majority of the households 51.24% belong to the Muslim religion, 47.86% belongs to Hindu religion and remaining 1.00% of the households are Buddhist, b) About one fourth (22.05%) households are from other backward class (OBC) and 11.22% are Schedule Tribe (ST) and 44.7% are scheduled caste (SC), c) Most of the PAPs 89.18% are literate and only 10.82% of PAPs are illiterate. 4.50% of PAPs are post graduate and 11.91% of PAPs are graduate. The occupation of 14.89% households are unskilled laborers, 49.65% are engaged in agriculture, 3.97% are self-employed, 3.17% households are agriculture laborers and another 1.98% are skilled laborers, d) the average monthly income of affected households is ₹ 2960 and about 77.45% households are below poverty line. The cut-off dates as per the original RAP and the revised cut-off dates for NTHs following completion of socio-economic survey are given below. Cut off dates for THs is as per the formal notification of Land acquisition process

Location	Name of the location	Date of Completion of Socio-economic Survey as per RAP addendum (also new cut-off date)	The cut-off dates as per the original RAP
Buridehing AE	(AE-6 & 7)	05/09/23	29/03/2022
	Uttammati (AE- 11)	09/09/23	26/03/2022
	Jagungaon (AE- 14)	10/09/23	27/03/2022
	Amguri (AE-19)	12/09/23	25/03/2022
	Charaihabi Khamtighat (AE-39)	21/09/23	30/03/2022
	Kololua Deori Gaon (AE-40)	23/09/23	01/04/2022
	Itakhuli (AE-50)	25/09/23	26/03/2022
	Nagaon 2 (AE-16)	26/09/23	23/03/2022
	Bamungaon 1 (AE-12)	02/10/23	24/03/2022
	Borfakial B (AE-4)	03/10/23	02/04/2022
Buridehing Embankment	E 10	03/10/23	22/03/2022
	E 15	05/10/23	26/03/2022
Beki AE	AE- Jamerkur,	12/09/23	04/03/2022

Location	Name of the location	Date of Completion of Socio- economic Survey as per RAP addendum (also new cut-off date)	The cut-off dates as per the original RAP
	Khatakuchi, Bordanga		
	AE- Xaruharid	14/09/23	05/03/2022
	AE- Nisuka	16/09/23	06/03/2022
	AE- Katajar Pathar & Safakamar		07/03/2022
	AE- Showpur & Amguri	18/09/23	05/03/2022
	AE-Dumonighat	19/09/23	09/03/2022
	AE- Guileza & Mowamari	27/09/23	05/03/2022

**E. Consultations**

Consultations/ Focus Group Discussions (FGDs) and meetings with the PAPs and other community members were carried out in the project villages. Some of the suggestions given by the affected community are PAPs be given two months advance notice to move from the existing locations. Other suggestions are proper safety measures be provided at construction sites closer to the settlement/ Community Structures and adequate support should be provided to the affected households for the restoration of their livelihoods. Quality be maintained for the civil works. In the process of announcement of cut-off dates, people were intimated verbally during consultations, socio-economic survey, public notices were displayed in the DC and Revenue Office, Block Office and Gaon Panchayat Office.

**F. Institutional Arrangements for RAP Implementation**

The implementation of RAP is being overseen at PMU, FREMAA by the Chief Executive Officer, who is also responsible for the successful implementation of all project activities under AIRBMP. The FREMAA appointed one NGO for implementation of RAP to coordinate with revenue departments and district administration as well as with PIU for effectively implementing the RAP provisions in accordance RPF. The Project has a Project Management and Technical Consultant (PMTc) for implementation of ESMP at project levels. At contract package level, the Contractor is responsible for implementation of ESMP at field level under the guidance of the PMTC. Monitoring will involve periodic verification to ascertain whether proposed activities are being conducted according to the plan. An external agency will be hired to conduct M&E of implementation of ESMP/RAP.

**G. Co-ordination with Civil Works**

The RAP implementation schedule has been synchronized with the civil works implementation schedule. The contractor has started their work immediately, at the beginning of the working season, i.e., after award in the stretches/sites where there is government land available. The bid document specifies the extent of unencumbered land to be handed over at the time commencement of works and subsequent milestones during which the acquired land will be handed over. The PIU initiated and are continuously in the process of land acquisition, so that it could be completed at the earliest possible and hand over the un-encumbered land to the contractor on time during the working season. The PMU/PIU are certifying the status of payment of compensation before taking over the land and hand over to the contractor. The status of land acquisition and compensation status is as under:

<b>Beki</b>	
-------------	--

Date of Starting of RAP Implementation	Total Private Land Acquired till June,2024	Total Govt. Land in hand till June,2024	Payments made to THs Till June,2024	NTHs on Govt. Land Received Compensation till June,2024	NTHs on Private Land Received Compensation till June,2024
Barpeta - 13.03.2022	11.74 Ha	4.05 Ha	197	63	Nil
Baksa – 03.03.2023	1.47 Ha	1.72 Ha	40	Nil	Nil
<b>Buridehing</b>					
Date of Starting of RAP Implementation	Total Private Land Acquired till June,2024	Total Govt. Land in hand till June,2024	Payments made to THs till June,2024	NTHs on Govt. Land Received Compensation till June,2024	NTHs on Private Land Received Compensation till June,2024
Dibrugarh – 21.05.2022	2.41 Ha	114.56 Ha	32	413	82
Tinsukia – 15.06.2022	2.21 Ha	1.87 Ha	14	7	5

## H. Budget

The budget estimation and revision of the same is guided by the parameters set in the entitlement matrix which provides for payment of land compensation including compensation and the relocation all affected persons. The budget also makes provisions for additional resettlement assistance for vulnerable PAPs. The cost of LA and R&R has been budgeted as part of the overall project costs and shall be met with Government of Assam funds and included in the counterpart funds. The World Bank's loan is available for costs purchase. The original budget calculated was approximately INR 68,90,07,460<sup>2</sup>. During preparation of the Addendum RAP, the budget has been re-calculated at INR 64,03,06,881 and is based on the actual amounts from the approved micro-plans and also excludes the contingency amount previously included.

. The comparison is reflected in the below table.

Sl. No.	Particulars	Original Budget in INR	Amount in Million	Budget after Addendum	Amount in Million
1	Beki Sub basin works	44,34,01,772	443.40	42,81,55,683.00	428.15
2	Buridehing Sub basin works	24,56,05,688	245.60	21,21,51,198.00	212.15
	<b>Total Cost</b>	<b>68,90,07,460</b>	<b>689.00</b>	<b>64,03,06,881.00</b>	<b>640.30</b>

## I. Disclosure

This Addendum to RAP (summary in local language), list of eligible PAFs for various, R&R benefits, are disclosed in accordance with the approved Stakeholder Engagement Plan (SEP) on the sites

<sup>2</sup> And the same amount has been approved by the government towards this purpose and any utilized amount from this original figure shall kept in reserve to meet any unforeseen expenditure.

of FREMAA and WRD, Govt of Assam.

## **1. Introduction and Background to the Addendum RAP**

### **A. Introduction**

1. The State of Assam is strategically important as the largest and most populous State in the Northeast; it faces many of the challenges prevalent in other parts of the Northeast, but also holds tremendous potential for development through improved water resources management. Assam forms the physical and economic backbone of the region, connecting the other North-eastern States.

2. The Government of Assam (GoA) has approached the World Bank to provide support through the proposed Assam Integrated River Basin Management Program (AIRBMP). The proposed program focuses on institutional strengthening, filling critical knowledge gaps, and implementing integrated solutions to tackle the current challenges of floods and erosion, amongst others, and to seize opportunities for climate resilient growth and improved livelihoods.

3. The AIRBMP is envisioned as a three-phase Multiphase Programmatic Approach (MPA). The Project Development Objective (PDO) of phase 1 is to “to reduce climate-related disaster risks and improve integrated water resources management in Assam.” The total estimated costs of Phase 1 is around US\$135 million.

### **B. Project Components**

4. The Component 2 (Water Resources Management) of AIRBMP phase 1 involves land. Under this, no-regret investments of the Beki and Buridehing Sub-Basins and Emergency Works is taken. Under this 31.82 kms of river erosion works (18.155 Km for Buridehing and 13.67 Km for Beki) and 21 km (17 Km for Buridehing and 4 Km for Beki) of strengthening of existing flood embankment works are proposed. The details proposed works is provided in next Section. This RAP is prepared for 31.82 kms of river erosion works (18.155 Km for Buridehing and 13.67 Km for Beki) and 17 Km for Buridehing embankment strengthening.

5. Project activities related to Component 2 works under AIRBMP has been implemented through project implementing units (PIUs) i.e., Water Resource Department (WRD), The Flood and River Erosion Management Agency of Assam (FREMAA) has coordinated and oversaw all the project preparation and implementation activities.

### **C. Background and Purpose of the Addendum RAP Report**

6. A resettlement action plan (RAP) for AIRBMP was already prepared in December, 2022. Due to dynamic nature of the Buridehing and Beki rivers, in few reaches there has been cases of fresh erosion observed under Buridehing Basin. This kind of fresh erosion has necessitated re-verification of data and conducting of socio-economic survey to assess the magnitude of impact and/or additional impact (if any). It is observed that the erosion continued in Buridehing Sub-Basins in the intervening period between preparation of RAP and start of implementation of RAP. This resulted in a shift in borderline in few reaches of proposed ROW in Buridehing basin. After field verification it was found that there is an increase of almost 2 hectares of land which resulted an increase of total land required (i.e. 162.67 hectares) for the proposed river works; there is changes in number of NTH and TH affected families. This addendum to RAP is required to represent the updated details of impact and provide for adequate rehabilitation within the R&R framework of WB, while minimizing the loss to the impacted families

7. The addendum was an action required and agreed to under the ESCP given that

- i. there were absentee PAPs (both TH and NTH) who could not be traced at the RAP preparation;
- ii. changes in the course of flow of the river and its dimensions resulted into fresh river bank

erosions which affected the outcome of the initial studies since the corridor of influence expanded beyond the benchmark used for the original RAP studies necessitating re-surveys to capture assets and properties that had been affected as a result of these expansions. Following the realignment within the impact corridor, many of the previously identified PAPs, properties and other assets along the initial corridor has changed with lesser anticipated impact, as found under Buridehing River Basin, where the number THs has reduced by 26 numbers as compared to the original RAP. On the other hand, some new set of PAPs, properties and assets as per the change of impact corridor may newly get affected by the project. In addition, the previously unidentified affected persons or the absentees were also identified during preparation of the Addendum RAP.

- iii. fresh erosion caused impacts even before civil works could begin thereby impacting the baseline figures and led to re-survey; and
- iv. land records were not adequately verified at the time of RAP preparation and this could be done only during implementation when first land records were updated and verified to enable accurate payment of compensation

8. This addendum seeks to update the original RAP and to specifically identify, evaluate and document the adverse socio-cultural and livelihood impacts along the realigned corridor or new identified impact corridor (if newly realigned) within the villages and to ensure that PAPs will not be impoverished by the identified adverse social impacts of the project. The changes related to total requirement of land (Private), increase in the number of THs under Beki and decrease in the number of THs under Buridehing, increase of NTHs, increase in number of impacted structures etc. as recorded during impact mapping during preparation of Addendum RAP are given below in Table 1 Changes of Overall Impact Compared to Original RAP Methodology for Preparation of Addendum RAP.

9. Methodology for Addendum to RAP is based mainly on field survey and desktop studies. The information required for the preparation of this report consists of primary data collected through fresh survey and secondary data sources including the original RAP. The RAP was utilized to recall some information about resettlement such as the land acquisition and evaluation process, impacts of total number of PAPs, Entitlement Matrix and others. Primary data were obtained from household surveys with people who are freshly affected due to erosion or were absent during the preparation of the original RAP.

10. Tracing the Absentee title holders - Details of Absentee PAPs: The engaged RAP implementation NGO made continuous efforts to trace the absentee title holder if any, who did not avail the land compensation. As a result of the efforts by field staffs of FREMAA and the engaged NGOs, a total number of 420 NTHs as absentees were identified. Major steps taken included:

- Disseminating the information about the project and affected land details with ownership to the nearby non-affected villages/towns
- Disseminating the information about the project and affected land details with ownership in local newspaper.
- Enquiries with other local circle office within districts
- Enquiries with the non-affected adjacent villages Gaon Burah/Panchayat Offices/ local community-based organization, Autonomous Development Councils, etc
- Enquiries with the fellow affected families/persons who stays in other village/town and have availed compensation
- Enquiries with the relatives and/or friends of the affected families/persons who are not availed compensation and traced.
- Mapping migration pattern of the affected families and tracing
- With the help of Gaon Burah/relatives We are trying to locate absentee PAPs few of them

we found already.

11. The main steps that were followed during the development of Addendum to RAP are listed below.

- Evaluation of the scope and Magnitude of resettlement impacts deriving from the Project components subject to Addendum
- Consultations and information disclosure with PAPs
- Conducting asset inventory study
- Conducting household surveys with PAPs
- Development of additional compensation/supports and mitigation measures for defined impacts if necessary.
- Disclosure of Addendum to RAP to stakeholders and receiving PAPs' feedback on the identified compensation/support strategies.

## 2. Description of the Area of Influence, Impact and Social Baseline Condition

### A. Introduction to Area of Influence, Baseline Condition & Magnitude of Impact

12. The addendum socio-economic survey of the erosion sites was done with the major aim of identifying the additional project affected persons (PAPs) along the corridor of influence. The other purpose included are; (a) informing the people of Beki and Buridehing about the proposed intervention work; (b) announce the cut-off date; (c) identify households affected by the proposed project; (d) assess and obtain the socio-economic profiles of the project affected persons (PAPs) (e) record all assets (land, structures, facilities, economic trees, farms etc.) within 25m corridor of influence from the river bank line.

13. Census survey has been carried out to assess and establish the current status of the affected persons and also the additional PAPs (if any identified). It helped in covering the priority areas for the project and attributing change and impacts as a result of the project. As per the newly conducted socio-economic/census survey, a total of 961 households (including both, titleholders and non- titleholders) in the proposed river work sites are anticipated to be impacted. Out of the mentioned 961 households, 553 were originally identified during preparation of the original RAP, however, during the fresh survey, it was found that the impacted numbers of households have increased by 408 numbers. The total number of originally identified THs earlier were 476 which was found to have decreased to 464 (i.e. 12 number of THs have decreased) during fresh reverification survey. On the other hand, the earlier identified number of NTHs were 77 during the preparation of original RAP, which has increased to 497 (number increased by 420) as found during survey for preparation of Addendum RAP. Findings of the survey carried out in the project area for different components were covered and is represented below in **Table 1**

**Table 1 Changes of Overall Impact Compared to Original RAP**

Sl. No.	Description	As per Original RAP	As per fresh survey for Addendum RAP	Total Differences per the Addendum RAP
1	Total Land required (Ha)	160.60 Ha	162.67 Ha	2.07 Ha
2	Government Landrequired (Ha)	122.21	122.21	Nil
3	Private Land required (Ha)	38.39	40.46	2.07 Ha
4	Number of households	553	961	408 (+)
5	Number of title holders	476	464	12 (-)
6	Number of non-title holders	77	497	420 (+)
7	Number of residential structures impacted	103	199	96 (+)

### B. Magnitude of Impact

14. The Right of Way (ROW), as per DPRs (Beki – Aug 2021 and Buridehing Dec 2021) which is marked as 25 meters from the river bank for anti-erosion works and 32 meters for embankment strengthening from toe to toe of embankment, was verified through the following steps:

- Verification of ROW with Land Revenue Records: The legal boundaries of the right of way and private properties and land to be acquired within the proposed Area of Influence (AOI) were confirmed with the revenue department records.

- Verification with Affected Persons: The findings from the Land Revenue Records were confirmed during the census survey process. During the survey, (Survey period September – October, 2023) the affected title holders ownership records were confirmed with revenue circle office.

### C. Overall Impacts

15. The verification process confirmed that the river works involves acquisition of private land of 40.46 Ha and Government land 122.21 Ha. It is seen that there is a variation in requirement of private land for 2.07 Ha, whereas, the requirement for government land remains same at 122.21 Ha. as identified during initial project phase. The census survey revealed that out of 961 affected households, there will be impact on 464 title-holders and 497 non-title holder households. All the 497 number of non-title holders are found to be squatters on Government land. Out of the total number of 497 NTHs, 483 have already paid with their eligible compensation. Although, all 497 number of identified NTHs, were identified, only the ones whose structures were affected were displaced.

16. As per the approved entitlement matrix (as mentioned in RPF) persons are considered eligible for resettlement compensation and assistance when.

- PAPs who lose either land, structures, trees, crops or livelihood with title to the land as per the provision of govt. direct purchase;
- PAPs who lose either land, structures, trees, crops or livelihood without title to the land who have been surveyed prior to the cut-off date. The dates were informed during consultation meetings. Joint verification was done by WRD, Revenue Circle Office staff, FREMAA district staff along with affected person at the location along with ESIA consultants.

17. The district administration of all 4 project districts was advised by FREMAA not to evict anyone. They were advised to conduct an assessment of such situation and properly resettle and rehabilitate them. The following are the measures taken to protect sites are;

- Creating awareness among people on not to encroach upon land identified for the project,
- Identifying all Government land and demarking with boundary pillars to prevent encroachments,
- Monitoring Government land regularly to prevent encroachments,
- Creating work opportunities to unemployed people so that they don't migrate to other places and encroach government land.

**Table 2: Basin Specific Overall Impact Compared to Original RAP**

Sl. No.	Particulars	As Per Original RAP				As Per Addendum RAP			
		Beki AE	Buridehing AE	Buridehing Embankment	Total	Beki AE	Buridehing AE	Buridehing Embankment	Total
1	Total Land required (Ha)	32.76	41.67	86.17	160.60	32.76	43.74	86.17	162.67
2	Government Land required (Ha)	5.78	32.10	84.33	122.21	5.78	32.10	84.33	122.21
3	Private Land required (Ha)	26.98	9.57	1.84	38.39	26.98	11.64	1.84	40.46
4	Number of	360	129	64	553	426	249	286	961

	households								
5	Number of title holders	324	104	48	476	363	71	30	464
7	Number of non-title holders	36	25	16	77	63	178	256	497

18. The land requirement is calculated based on the DPRs prepared for each of the sites. The AIRBMP project requires both Government and Private land where the Government land requirement has been calculated as 122.21 Ha and Private land 40.46 Ha for the project. The total land required for the project is 162.67 Ha. The government land belongs to Revenue Department and WRD. The total extent of land holding data is being collected from the Revenue Circle Office. The list and details of land according to the districts and village names to be acquired are given in the following tables.

#### D. Impact on Structures

19. The initial primary social survey indicated that 103 residential structures, belonging to 103 families will be impacted due to river works. However, after reverification survey for preparation of the Addendum RAP, the total number of impacted residential structures increased to 199 belonging to 199 families. Out of 199 impacted structures, all are residential belonging to 92 title holders and 107 are non-title holders. Extent of impact on structures as per RAP and as per the addendum is detailed in the below.

**Table 3: Extent of impact on structures as per the Addendum to RAP**

Particulars	Fully affected				Partially affected				Total
	AE Buridehing	Emb Buridehing	AE Beki	Percent age %	AE Buridehing	Emb Buridehing	AE Beki	Percent age %	
Title holders	0	10	44	27.1%	0	0	38	19.09%	92
Non-titleholders	32	32	29	30.65%	0	0	14	7.03%	107
<b>Total</b>	<b>32</b>	<b>42</b>	<b>73</b>	<b>73.86%</b>	<b>0</b>	<b>0</b>	<b>52</b>	<b>26.14%</b>	<b>199</b>

20. Out of 199 impacted structures, 147 are fully affected and 52 were found to be partially impacted. The partially affected has been considered owing to the fact that the partial impact was recorded to be much lesser than 50%. The valuation was done as per the magnitude of impact and eligible compensation will be disbursed to the PAPs accordingly. The table containing typology of structures is appended as Annexure: A21, A22, A23, A24.

#### E. Summary of Component wise Impact under this Project

**Table 4: Category Wise Summary of Impacts as per addendum to RAP**

Category of Impact	Beki AE		Buridehing AE		Buridehing Embankment		Total	
	Title Holder	Non-Title Holder	Title Holder	Non-Title Holder	Title Holder	Non-Title Holder	Title Holder	Non-Title Holder
Only Land	281	0	71	0	19	0	371	0
Residential	82	43	0	26	08	17	90	86

Category of Impact	Beki AE		Buridehing AE		Buridehing Embankment		Total	
Residential cum Commercial Structure	0	0	0	0	0	04	0	04
Commercial structure	0	0	0	06	02	11	02	17
Cattle shed	0	0	0	0	0	11	0	11
Orchid/Agri	0	20	0	146	0	213	0	379
Grave	0	0	0	0	01	0	0	-
<b>Total</b>	<b>363</b>	<b>63</b>	<b>71</b>	<b>178</b>	<b>30</b>	<b>256</b>	<b>464</b>	<b>497</b>

21. The above table is a depiction of the summary of impacts as per the addendum RAP. The total number of persons having impact only land is 371. It is identified that maximum number of impacted in case of land in Beki is found to be 281 numbers, followed by structures where 82 are THs and 43 are NTHs. 20 number of NTHs were found to have impact either on agriculture or orchids. On the other hand, under Buridehing AE and embankment works, the impact related to only land is identified for 71 THs and 19 THs respectively. For residential impact it is identified to be 26 NTHs for Buridehing AE, 08 THs for and 11 NTHs for Buridehing embankment works. There is no residential cum commercial structures identified in Beki whereas under Buridehing embankment works, 4 such residential cum commercial structures have been identified to have impact. Similarly, no commercial structures are impacted under Beki, however, 06 commercial structures under Buridehing AE works belonging to NTHs, 02 and 11 commercial structures belonging to THs and NTHs respectively have been identified to have impact under Buridehing. 11 number of cattle sheds belonging to NTHs were also identified as impacted under Buridehing embankment works. In addition, 379 persons were found to have impact on crops/orchids where, 20 NTHs are from Beki and 146 NTHs and 213 NTHs are under Buridehing AE and embankment works. In addition, 01 person (TH) under Buridehing embankment works have also been found to have impact on a grave, however, the same has already been shifted from its original location to a distance of about 250m, hence, it was possible to avoid the impact.

22. The affected persons whose lands got eroded and have become landless, will be covered under “Chief Minister’s Special Scheme for Rehabilitation of Erosion Affected Families in Assam”. To avail the benefit of this scheme, people will have to apply through appropriate channels for the compensation and will be assisted by the implementing NGOs in doing so.

23. As of now, there are no such eligible persons, however, if any found in future, will have to apply to the District Commissioner through the concerned Circle Office to claim or avail such benefits. No such eligible persons were found to have applied for availing benefits under State Erosion Policy within the affected area, in case, such persons who have applied are found, will be assisted by the RP implementing NGOs in pursuing the matter with concerned DC Office

## F. Project Affected Persons/ Families

**Table 5: Proportion and Type of Persons Impacted as per Addendum RAP**

Category of Impact	Beki AE	Buridehing AE	Buridehing Embankment	Total
Titleholder	363	71	30	464
	37.53%	7.38%	3.12%	48.28%

Non-Titleholder	63	178	256	497
	6.55%	18.52%	26.63%	51.72%
<b>Total</b>	<b>426</b>	<b>249</b>	<b>286</b>	<b>961</b>

24. Considering the total number of impacted persons of 961 as per the addendum RAP, it can be seen that the number of THs are 464 while there are 497 NTHs. While talking about the proportion of THs, it can be said that out of the total 464 THs, 78.23% are found at Beki followed by 15.30% under Buridehing AE and 6.46% under Buridehing embankment. On the other hand, out of the total 482 numbers of NTHs, 12.67% are found at Beki, on the other hand, 35.81% were identified under Buridehing AE works followed by 51.50% under Buridehing embankment works. Furthermore, out of the total 971 impacted, 48.28% are found to be TH and 51.72% are categorized as NTHs. It is to be noted that the increase in number of PAPs is due to the reason that during preparation of the original RAP, only preliminary land assessment survey was conducted and even the required Zirat enumeration survey was also not taken up at that point of time, hence, they are the absentees who got traced at a later stage. However, there is no more absentees who are anticipated to have impact.

25. In case of Buridehing River Basin Anti-Erosion Works, 153 nos. of New NTH PAPs were identified during the final Land Verification & Zirat Enumeration Survey due to Change in Alignment and new land requirements in Buridehing River Basin (AE Works). Similarly, 240 nos. of NTH PAPs are also new and were on existing land but were not enumerated during preliminary land assessment survey and preparation of original RAP, furthermore, few of them were also found to be absentees.

26. In Beki all the 63 NTH are in public (Govt Land). However, in Buridehing, 393 Nos. of NTH (Households) have increased and all of them are on Public (Govt) Land.

27. In Beki Basin all the 63 NTH were paid compensation considering the original cut of date. During the Original RAP there was Preliminary Land Assessment Survey conducted under Buridehing River Basin. Later after the Original RAP due to changes in Alignment and Erosion Final Land and Zirat Verification Survey were conducted also subsequently during Census and Socio- Economic Survey with cut off dates.

28. Under Beki River Basin, no changes have been observed in the total land. 39 No of TH were traced out for which the total no of TH increased from 324 to 363. For NTH, 36 numbers has increased to 64 and all are on Public (Govt) Land under Buridehing River Basin..

29. On the other hand, for Embankment Works, 240 Nos of NTH PAPs were on the existing land and were not enumerated during preliminary land assessment survey, furthermore, few of them were also found to be absentees, furthermore, few of them were also found to be absentees.

### **G. Number of Project Affected Persons (PAPs)**

30. As per the verification and socio- economic survey conducted prior to preparation of the Addendum RAP, there are a total of 961 households affected by the project, among which 817 (85.01%) are men and 144 (14.99%) women headed. The average household size is 5.4. The key characteristics of the PAPs/PAHs are summarized in the above tables.

31. As per the verification and socio - economic survey of all the affected households, the social stratification of the project area shows that 591 households (61.49%) are from general category, 222 households (22.06%) are from other backward class (OBC), 113 households (11.75%) are from Schedule Tribe and 45 (4.68%) are from scheduled caste (SC) category.

32. Social customs and traditions play a major role in determining the socio- economic development as well as occupational patterns in the influence area. Keeping this in mind, an analysis was conducted to understand the religious profile of affected households. The majority of the households belong to the Muslim religion 52.54%, 46.51% belongs to Hindu and remaining 0.93% of the households belong to Buddhism religion.

33. A significant percentage of head of affected households (11.34%) are illiterate, 0.93% of them are had informal education, 53.06% of them have studied up to 9th standard. 11.44% have studied up to matriculation level, 6.03% have completed intermediate studies, 12.48% have studied up to Graduate level and a mere 4.68% are found to have studied upto post-graduation level.

**Table 6: Sex Disaggregated Details of Project Affected Persons**

Particular	Description	Total	% of total
No of PAP	Male	817	85.01%
	Female	144	14.99%
	<b>Total</b>	<b>961</b>	<b>100%</b>
Religious Group	Hindu	447	46.51%
	Muslim	505	52.54%
	Buddhism	9	0.93%
	<b>Total</b>	<b>961</b>	<b>100%</b>
Social Category	General	591	61.49
	Other Backward Class	212	22.06%
	Scheduled Caste	45	4.68%
	Scheduled Tribe	113	11.75%
	<b>Total</b>	<b>961</b>	<b>100%</b>
Ration Card	Yes	961	100%
	No	0	00%
	<b>Total</b>	<b>961</b>	<b>100%</b>
Year of stay	Less than one year	0	0.00%
	Less than 3 years	0	0.00%
	Between 3-5 years	108	11.23%
	Between 5 -9 years	148	15.40%
	More than 10 years	705	73.36%
	<b>Total</b>	<b>961</b>	<b>100%</b>
Educational Level	Illiterate	109	11.34%
	Informal education	9	0.93%
	Class1–9	510	53.06%
	Class10	110	11.44%
	Intermediate	58	6.03%
	Graduate	120	12.48%
	Post Graduate	45	4.68%
	<b>Total</b>	<b>961</b>	<b>100%</b>

34. The findings of the occupational pattern of the affected persons revealed that out of 961 affected households, 47.27% are found to be practicing cultivation as their primary occupation, followed by 15.60% unskilled labours. Although nearing 50% of the impacted HHs are found to be farmers, a meagre proportion of only 3.32% HHs were found to be engaged in agriculture labours. 2.08% of the HHs are also found to be working as skilled labours, whereas 4.16% are self-employed. In addition, 1.04% are engaged in private sector and 2.60% of the affected HHs are also found to be engaged in the Government sector.

**Table 7: Occupational and Income Details of Project Affected households**

Particular	Description	Total	% of Total
Primary Occupation of Affected Person	Farmer/Tiller	454	47.27%
	Unskilled Labour	150	15.60%
	Retired/Old age	30	3.12%
	Skilled labour	20	2.08%
	Self-employed	40	4.16%
	Agriculture labour	32	3.32%
	Private service	10	1.04%
	Housewife	189	19.66%
	Petty shop	5	0.51%
	Traditional Artisan	1	0.10%
	Government service	25	2.60%
	Others	5	0.51%
	<b>Total</b>	<b>961</b>	<b>100%</b>
Average Monthly HH Income	BPL	738	76.79%
	4001 to 6000	168	17.48%
	6001 to 8000	35	3.64%
	8001 to 10000	12	1.24%
	Above 10000	8	0.83%
	<b>Total</b>	<b>961</b>	<b>100%</b>

35. The average monthly income of the affected households found to be between ₹4001 to ₹6000. About 738 HHs (76.79%) are found to be under below poverty line. The census data revealed that for 168 affected households (17.48%) average monthly income is up to ₹6000. In addition, 12 affected households (1.24%) households earn in the range of ₹8,000 to ₹10000 monthly, 8 households (0.83%) are also found to be earning ₹10,000 and above monthly.

## H. Impact on Common Property Resources

36. As per the original RAP, there were altogether 11 CPRs identified which were proposed to be relocated/reconstructed, however, during the process of impact assessment for preparation of Addendum RAP, potential Common Property Resources (CPRs) which are envisaged to be impacted were identified to be 23 numbers. Out of 23 identified CPRs, 4 are in Beki and 19 are in Buridehing. The details were updated and verified during socio – economic survey and a total of 23 CPRs were identified as listed below in **Table 8**.

37. The summary list of CPRs affected along the sub-project is presented in below table and details are provided in Annexure 5 & 6.

**Table 8: Impacts on CPR as per Addendum RAP**

Sl.	Location	Package Name	Type of CPR	Status of
-----	----------	--------------	-------------	-----------

No.				Relocation	
1	Barpeta and Baksa	AE Works- Nisuka	Mosque- 1	Relocation assistance received and relocation completed	
2		AE Works- Showpur, Amguri, Salsalia	Mosque- 2, Library - 1	Relocation assistance received and relocation completed	
3	Dibrugarh and Tinsukia	Joupur NC	Burial platform- 1	Relocation assistance received and relocation completed	
4		Duhinghula	Anchalik Bon Sangmandal - 1	Under process of relocation	
5		Naharkatia Nagao	Tipling Bornamghar - 1		Relocation assistance received and relocation completed
			Anganbadi Center -1		Under process of relocation
			Tipling Nagaon Juba Sangha -1		Relocation assistance received and relocation completed
6		Dihing Khamti Ghat	Anchalik Bon Bikhaya -1	Under process of relocation	
7		Kachamari Deori Gaon	Shiv Than -2		Relocation assistance received and relocation completed
			Old B.D.O. Office, Borbaruah - 1		Under process of relocation
8		Kachamari Hatigarh Gaon	Lakhi Than -1		Relocation assistance received and relocation completed
9		Panigaon	Jamuguri L.P. School 1		Under process of relocation
			Mahatma Gandhi Rastriya Gramin New G Nischita Aachoni - 1		Under process of relocation
10	Borbil	Shiv Mandir - 2		Relocation assistance received and relocation completed	
11	Borbeel Gaon 1 & 2	Devi Mandir Than Borbeel 1		Relocation assistance received and relocation completed	
		Hari Mandir, Borbeel 1		Relocation assistance received and relocation completed	
		Devi Mandir, Borbeel			

			2  Nigun Honaton Namghor, Borbeel 2	Relocation assistance received and relocation completed  Relocation assistance received and relocation completed
12		Ulumpather Gaon	Jokai Saraighat Kalita Gaon -1 boundary wall of Namghar	Relocation assistance received and relocation completed
13		53 No. F.S. Grant	Namghar -1	Relocation assistance received and relocation completed
14		Phakial	Monestry Boundary Wall -1	Relocation assistance received and relocation completed

### I. Vulnerable Groups

38. The vulnerable people include Scheduled Castes, Scheduled Tribes, families/households headed by women, families/ households having persons with Disabilities as family members, widows, and persons above the age of 60 years irrespective of their status of title (ownership). Vulnerable groups would also include those farmers who (after acquisition of land) become small/marginal farmers. For such cases, total land holding of the landowner in that particular revenue village will be considered in which land has been acquired.

39. The findings of the verification and socio- economic survey indicate that there are 230 vulnerable households affected by the project. Out of the total identified 230 vulnerable affected persons, 214 are elderly-headed households, 15 female headed households and 1 differently abled household. They will be provided vulnerability assistance and entitlements as per the provisions of the Entitlement Matrix. The detailed break-up of vulnerable households as per the Addendum RAP is presented in **Table 9**

**Table 9: Vulnerable Categories of Affected Households as per Addendum RAP**

Vulnerability	Beki		Buridehing		Total	
	Titleholder	Non-Titleholder	Titleholder	Non-Titleholder	Titleholder	Non-Titleholder
Disabled/differently abled	0	0	0	1	0	1
Widow	10	3	0	2	10	5
Person above 60 years of age	93	10	0	11	93	121
<b>Total</b>	<b>103</b>	<b>13</b>	<b>0</b>	<b>11</b>	<b>103</b>	<b>127</b>

40. For Beki basin 49 nos. vulnerable HH were added as these were not included under the original survey due to absence during the original survey time. In case of Buridehing River Basin, based on findings of Land and Zirat Verification Survey and Socio-Economic Survey that was conducted later (after the Original RAP), 114 Nos of Vulnerable House Holds were identified.. these were

missed under the original survey or due to new land taking requirements..

## **J. Measures to Address Economic Displacement**

41. For addressing economic displacement in such river erosion high priority project a comprehensive approach will be adopted and it will be ensured that affected communities are supported, especially by the implementing NGO by preparing micro plans which will also include trainings for economic rehabilitation and compensated on time as they adapt to the socio-economic changes. Measures which will be considered under economic rehabilitation are as under:
- a. Skill Mapping Workshops for assessment of skills– Conduct participatory sessions to identify existing skills (e.g., farming, carpentry, tailoring, mechanics, retailing).
  - b. Gap Analysis – Compare current skills with potential market opportunities; identify reskilling/upskilling needs.
  - c. Special Focus on Vulnerable Groups – Women, elderly, disabled, and landless PAPs to be assessed separately for tailored livelihood support.
  - d. Preparation of Skill Inventory Database – Consolidate findings into a database for planning targeted livelihood programs.
  - e. Analyze the local markets of the ongoing and emerging trades in agriculture, services, and small industries within the project area and nearby towns.
  - f. Identify trades where demand is high but supply is low (e.g., repair services, food processing, agro-inputs, transportation etc.)
  - g. Prepare a shortlist of viable trades aligned with PAPs' skills and willingness.
  - h. Mapping of National and State Schemes and identify relevant programs such as: PMKVY, State Skill Missions, PMEGP, NRLM, Start-up India, subsidy schemes for seeds, irrigation, horticulture, animal husbandry, insurance etc.
  - i. Match the profiles of PAPs with scheme requirements and coordination with line departments to establish linkages with Government agencies for enrolment of PAPs.
  - j. Assist PAPs in preparing documents, applications, and follow-ups.
  - k. Conducting consultations with PAPs to discuss whether they prefer continuing with farm based livelihoods or shifting to alternative non-farm options.
  - l. Identify feasible land-based options and providing of support with farm inputs (if possible), training in high – value crops, promotion of dairy, poultry, horticulture etc.
  - m. In case of non-farm activities, where land is unavailable, providing of skill- based training in the identified trades and assistance for credit access and in creating of market linkages
  - n. If possible, formation of Self-Help Groups (SHGs) for collective enterprises and marketing (tailoring units, food processing, handicrafts etc.).
    - o. Ensuring continuous monitoring to track the impacts of the project on economically displaced as needed and assisting them in identification of alternative land for relocation.

### 3. Social Preparation & Eligibility

39. Details of the consultations and social preparation meetings with PAPs/PAFs are given as A12.

#### A. Identification of PAPs/PAHs

40. An early screening of project activities has helped to identify past, present, and future involuntary resettlement impacts and risks which helps in avoiding or minimizing impacts through alternatives and redesigns of project activities. The project proposes community participation in identification of PAFs/PAPs/PAHs, mobilizing community in implementing RAPs (if any), and in addressing community's grievances if any. The following process has been adopted to identify PAFs/PAPs/PAHs:

41. Once the land required is identified, it is classified as either government land and/or Community Land or encroached land and/or private land based on ownership status. The project notified the new a cut-off date as the date of completion of Baseline Census and Socio-Economic survey date for identification of affected people. The project has identified the encroachers and titleholders as per the ownership status with the help of community members, revenue department staff, and gram panchayat staff and relevant documents. Based on this information, the Project has arrived at the total number of PAFs/ PAPs. Continuous consultations and community participation has helped in identifying the affected persons who are not available or not traceable to receive the entitlements.

42. A 100% census and socio-economic survey has been conducted and extensive consultations held with the PAFs/ PAPs. Each target community has been identified and differentiated on the basis of their source and level of income, sexual orientation and gender identity (Census survey questionnaire is given in RPF). The survey has focused on land and various productive assets including wages. This information is being used to determine the nature and extent of livelihood support/assistance (over and above the provision made for compensation) required to restore adequate income levels. All these measures are being taken only after consulting the project affected families. The following affected persons/ families are eligible for entitlements:

- Title Holders/ Land owners/ Families with Traditional land rights/ occupiers – Agriculture/ Homestead/ Commercial/ Eksonia
- Tenants and Leaseholders – registered/ unregistered tenants/ contract cultivators/ share croppers
- Encroachers
- Squatters
- Livelihood losers and business owners
- Vulnerable affected families/ communities

#### B. Socio-Economic and Census Survey

43. Other than the socio-economic survey, the census survey cut-off date technically refers to the date after which Project affected persons (PAPs) will not be considered eligible for compensation as per entitlement matrix. Usually, the cut-off date corresponds to the date of completion of the census which has already been done while preparing the RAP. The date for completion of the socio-economic survey of the affected PAPs/PAHs for preparation of the Addendum RAP is given in **Table 10** Date of Completion of Socio-Economic Survey of river work sites. Regular consultations were conducted with the beneficiaries and affected persons informing them about the proposed project and these dates were informed during meetings. Joint verification was done by WRD, Revenue Circle Office staff, FREMAA district staff along with affected person at the location along with ESIA consultants. This was communicated to the affected people during the survey and public consultation process. People moving into the project area after the cut-off date will not be entitled to any assistance. The cut-off date was

publicly announced during the process of socio-economic and verification survey. In the process of announcement of cut-off dates, people were intimated verbally during consultations, socio-economic survey, in addition, public notices were displayed in the DC and Revenue Office, Block Office and Gaon Panchayat Office. During the Original RAP there was Preliminary Land Assessment Survey conducted under Buridehing River Basin. Later after the Original RAP due to changes in Alignment and Erosion Final Land and Zirat Verification Survey were conducted also subsequently during Census and Socio Economic Survey with cut off dates.

**Table 10: Date of Completion of Socio-Economic Survey of river work sites**

Location	Name of the location	Date of Completion of Socio-economic Survey as per new addendum (also new cut off date)	The cut-off dates as per the original RAP
Buridehing AE	(AE-6 & 7)	05/09/23	29/03/2022
	Uttammati (AE- 11)	09/09/23	26/03/2022
	Jagungaon (AE- 14)	10/09/23	27/03/2022
	Amguri (AE-19)	12/09/23	25/03/2022
	Charaihabi Khamtighat (AE-39)	21/09/23	30/03/2022
	KololuaDeori Gaon (AE-40)	23/09/23	01/04/2022
	Itakhuli (AE-50)	25/09/23	26/03/2022
	Nagaon 2 (AE-16)	26/09/23	23/03/2022
	Bamungaon 1 (AE-12)	02/10/23	24/03/2022
	Borfakial B (AE-4)	03/10/23	02/04/2022
Buridehing Embankment	E 10	03/10/23	22/03/2022
	E 15	05/10/23	26/03/2022
Beki AE	AE- Jamerkur, Khatakuchi, Bordanga	12/09/23	04/03/2022
	AE- Xaruharid	14/09/23	05/03/2022
	AE- Nisuka	16/09/23	06/03/2022
	AE- Katajar Pathar & Safakamar		07/03/2022
	AE- Showpur & Amguri	18/09/23	05/03/2022
	AE-Dumonighat	19/09/23	09/03/2022
	AE- Guileza & Mowamari	27/09/23	05/03/2022

## **4. Legal Framework Applicable to this Project**

### **A. Legal Framework as Applicable**

44. The legal framework is explained in detail in the ESIA, ESMF and RPF. However, the following are the applicable Government of India and Government of Assam regulations relevant to this project and their application.

45. Right to Fair Compensation and Transparency in Land Acquisition, Rehabilitation and Resettlement Act, 2013 (RFCTLARR) is applicable for activities where land is required to be taken on involuntary basis through eminent domain. The Entitlement matrix is prepared using the provisions of this Act. In no case, the compensation can be less than that of under the Act.

46. Assam RFCTLARR Rules, 2015 is applicable to all activities when land is required to be taken on involuntary basis through eminent domain. These rules will be used for land acquisition under the project.

47. Acquisition of Land through Direct Purchase by way negotiated settlement, Revenue Department circular headings No. RLA.177/2021/3 dated 07/03/2022 notification dated 7th March 2022. This is applicable when land is imminent for a public purpose and to substantially reduce the time taken to process the land acquisition procedures laid down in Act 2013 and Rules 2015, while adhering to the prevailing statutory requirements. This is used for purchase of land with consent.

48. Government of Assam has a prevalent “Rehabilitation policy for erosion affected families of Assam 2020” vide notification no. RGR.785/2014/91 dated 06/01/2021. Erosion effected families who are rendered landless, homeless or lost their homestead land or agriculture land due to erosion are the beneficiaries. For execution of civil works under AIRBMP, if any project lands recorded in the baseline census surveys are eroded before they are acquired, FREMAA will use the provisions under this policy to support and facilitate through the District level Committee constituted under the policy to provide the financial assistance to the eligible families as per the policy norms. The policy is applicable for titleholders and the funds for execution of the policy is granted under State Disaster Response Funds. However, for the non-titleholders, compensation will be provided using the project funds for loss of livelihood. Further, the Government shall pay compensation for land and assets prior to taking over land for construction works.

49. The Right to Information Act, 2005. The RPF and RAPs are disclosed in keeping with the principles of this Act.

50. The Scheduled Tribes and Other Traditional Forest Dwellers (Recognition of Forest Rights) Act, 2006 is applicable, if sub-projects are chosen in such tribal dominated areas. These will be applicable when any land on which tribals have rights is required for subprojects.

51. The Provisions of the Panchayats (Extension to the Scheduled Areas) Act, 1996 is applicable as there are Scheduled Areas in the proposed investments. This Act is applicable when the land in tribal areas is required for subprojects.

## 5. Grievance Redressal Mechanism (GRM) Process

### A. Grievance Redressal Mechanism for the Project

52. FREMAA has established Grievance Redressal Committee (GRC) at project level, which resolves complaints/grievances from both PAP's/PAFs, to redress the complaints arising due to on-site verification of PAPs/PAFs, determination of applicable entitlements, disbursement of entitlements during implementation of RAP, which will be largely completed during pre-construction phase.

53. In addition to the GRM set out in the approved RAP, the Project intensified its presence to receive inquiries and complaints, face-to-face interactions are carried by the RAP implementation NGO and the staff of PIUs to expedite the resolution of issues presented by the PAFs and to assist them in completing their documentary requirements for pre-qualification. It is operated daily by the PIU staff and RAP implementing NGO to answer frequently asked questions on project eligibility, conduct of onsite interviews for PAFs needing study to substantiate their claims for approval of project assistance among others.

54. The project/district level GRM also address the complaints received during the project construction phase, which could be mainly arising due to construction activities of contractor like loss of access, damage to some private or common property or utilities, vibration, noise and dust levels due to excavation works, inadequate/inappropriate diversions, traffic mismanagement, community safety and other similar issues/concerns. Some of the PAPs/PAHs may also become grieved/complainants during construction phase.

55. The GRM will be independent as per respective mandates and function under PMU/ FREMAA. The institutional arrangements, procedure for receiving complaints, time limits for redressal of complaints are as stipulated in the stakeholder engagement plan (SEP) under for AIRBMP.

56. The contact details/information for lodging grievances, inquiries, and further feedback under project as well as any project intervention under AIRBMP is given in table here under. Constitution of committees by PMU, Division level and district level already notified and the details also shared at the prominent site villages. Additionally, all such details also be displayed in the micro-plans (prepared for provision of R&R assistances) that would be displayed in the project affected villages, along project area under AIRBMP.

**Table 11: Contact Details for Lodging Grievances and Feedback under AIRBMP**

Level	Description	Contact details
Project Level	Agency	PIU – Water Resources Department
	To	Executive Engineer
	Address	WRD, Dibrugarh/ Barpeta/ Chirang
District Level	Agency	Districts – Dibrugarh, Tinsukia, Barpeta/ Baksa
	To	District Commissioner
PMU Level	Agency	Flood and River Erosion Management Agency of Assam (FREMAA)
	To:	Chief Executive Officer, FREMAA
	Address:	Assam Water Centre, 4th Floor, Kundil Nagar, Near Basistha Police Station, Beltola Chariali, Guwahati – 29
	E-mail:	<a href="mailto:ceo@-frema@assam.gov.in">ceo@-frema@assam.gov.in</a>
	Website:	<a href="http://www.fremaa.assam.gov.in">www.fremaa.assam.gov.in</a>
	Telephone:	0361-2309896

57. Multi-tier Grievance Redress Committees (GRCs) related to GRM has been constituted in all

the project districts. The Grievance Redressal Mechanism (GRM) is in place to redress social, environmental or any other project and/or sub-project related grievances. The grievances of the PAPs centered round enhancement of compensation, delayed disbursement of compensation, compensation not provided of the additional land, acquired, R&R assistance not received, etc. Till 3rd quarter of 2024, a total number of 80 (Beki – 40, Buridehing - 40) grievances has been received, out of which, 21 have been redressed under Beki, rest are under process of redressal and for Buridehing, out of the 40 received grievances, 29 number of cases has already been resolved by GRC after verification.

## **6. Institutional Framework and Implementation Arrangements**

### **A. Institutional Arrangements for RAP Implementation**

58. The implementation of RAP is overseen at PMU FREMAA by the Chief Executive Officer, who is also responsible for the successful implementation of all project activities under AIRBMP. The FREMAA has appointed one NGO for implementation of RAP for both anti erosion works and embankment strengthening contract package for Phase I, AIRBMP. The NGO with its required key staff and other field staff coordinates with revenue department and district administration as well as with PIU for effectively implementing the RAP provisions in accordance with RPF. NGO is ensuring timely disbursement of compensation/ entitlements prior to rehabilitation and relocation activity. The NGO is also coordinating with PMU/PIU for timely handing over of the encumbrance free land parcels to the contractor for commencement of construction.

### **B. RAP Implementation Process**

59. Transfer of Government land to PIU - After identification of required Government land parcels by the concerned Revenue Circle for the project, proposals are submitted by the concerned Revenue Circle Office to the District Commissioner for land allotment through the Sub-Divisional Land Advisory Committees (SDLAC). SDLACs are headed by the District Commissioners of the concerned Districts, members represent other Departments, and elected members from the concerned Legislative Assembly. Once the SDLAC allots the required Government land in favour of requiring department, land will be handed over by the Revenue Circle Officer to the requiring Department. Subsequently land records will be corrected and updated.

60. FREMAA has already engaged one NGO for the implementation of the RAP for both the Buridehing and Beki sub-basin Anti-Erosion and Embankment strengthening works.

### **C. Focus Group Discussion, Awareness Campaign and Dissemination of Information**

61. Regular consultations with the affected person in particular and community is helping RAP implementation process to be transparent, the NGO is initiating consultations including FGDs / meetings etc. from time to time with all PAPs/ PAHs and other stakeholders of sub-project villages for dissemination of information regarding the implementation of RAP and entitlements as per RPF.

### **D. Identification, Verification and Updating of PAPs/PAHs**

62. The NGO has undertaken the process of identification, verification and updating of the information for PAPs/PAFs. Based on the verified and updated information of PAPs/PAHs a database is created, which is also helping in effective monitoring of the overall process of RAP implementation. The final output of this exercise would be a profile of each PAPs/ PAFs with socio- economic indicators like demography, income, occupation, nature, extent, value of losses, details of entitlement etc. This information is also proving to be useful for preparing and issuing identity cards to the PAPs/PAHs.

63. Due to dynamic nature of the Buridehing and Beki rivers, in few reaches there may be cases of fresh erosion. These reaches are re-verified for data and to access the magnitude of impact and/or additional impact, if any. The land plan schedules detailing exact quantum of land needed is prepared by NGO in coordination with Revenue Department.

64. Prior to land acquisition an annual revenue survey of the land is conducted by the implementation agencies (WRD along with revenue circle officer) at the sub-project site to assess the impact and identify the present parcel of land before land acquisition.

### **E. Micro Plans for Non-title and Title Holders**

65. For each of the Title Holders (TH) and Non-title Holders (NTH) (squatters) the NGO has prepared micro plans as per the entitlement matrix and the provision under RAP that they are eligible. The micro plan consists of detail of entitlements for each Title Holder and Non-Title Holder including

the identification details, socio-economic data and bank account details.

#### **F. Entitlement cum Identity Card**

66. An entitlement-cum-identity card has been prepared indicating type of loss and entitlement and are provided to each PAPs/PAHs, by the NGO in order to keep transparency in RAP implementation.

#### **G. Opening of Bank Account and Disbursement of Assistance**

67. One of the important activities in the RAP implementation is opening of individual bank accounts for the PAPs/ PAFs who do not have one, which is proactively assisted by the NGO. The bank accounts of the eligible/entitled PAPs/ PAFs has been opened. However, the assistance are disbursed only on the basis of the recommendations of the independent NGO and authenticated by competent/authorized officials of Revenue and District Administration, based on the community focused and transparent mechanism.

68. When there are co-owners, compensation is disbursed to legal titleholders. If there are more than one titleholder, the compensation is distributed as per their share of land and assets. If there are disputes among the co-owners/titleholders, the same is deposited in the court/ escrow accounts. Under such exceptional case, with prior agreement of the Bank, after demonstrating all reasonable efforts to resolve such matters, the PMU will deposit compensation funds as required by the RAP into an interest-bearing escrow or other deposit account and proceed with the relevant project activities. Compensation placed in escrow will be made available to eligible persons in a timely manner as issues are resolved.

69. Escrow Account. There are several landowners whose lands are identified for acquisition to the project but are not available and there could be instances where some people may not be available to receive compensation when offered or some may refuse to accept the offered compensation. In order to deal these cases, a separate escrow account has been created for all four project districts of Barpeta, Baksa, Dibrugarh and Tinsukia prior to commencement of compensation payment and the compensation payment for these cases are transferred to the escrow account from District Commissioner's account where land compensation is deposited and then only those lands are taken over. This is to ensure that the compensation is readily available as when the landowners come forward to receive compensation.

#### **H. Measurement and Valuation of Impacted Structures and CPRs**

70. The measurement and valuation of structures is a critical aspects of RAP implementation. The measurement and valuation of different structures like private houses, buildings etc. are done by DLLPC committee comprising of concerned executive engineer of WRD, Circle Officer of revenue department and other line department officials through approved government valuers. The Standard Schedule of Rates (PWD) of GoA without depreciation would be the basis for valuation of the structures to be displaced or affected due to proposed anti erosion works. The CPRs are either be renovated or shifted to a new location and the community's decisions would be the basis for renovating and/or rebuilding such CPRs.

#### **I. Rehabilitation of PAFs and Restoration of Income/ Livelihood**

71. Rehabilitation of all the PAFs is next important task of the RAP implementation in order to help the communities derive the maximum benefits out of the project without losing their livelihoods and with least impact on socio-cultural aspects of their lives. It includes livelihood analysis, preparation and implementation of a comprehensive livelihood support plan and development of a comprehensive livelihood support system. This process must result in improved or at least restored living standards, earning capacity or improve the quality of life of the people affected by the project.

72. Accordingly, RAP is implemented as a development program with focus attention to the needs of women headed households and vulnerable groups. The effort is to improve the PAPs/PAFs economic productive capacity and building up a permanent capacity for self- development. A livelihood analysis

on the basis of different indicators like backward and forward linkages, raw material, resources, credit, marketing linkages etc. will be done. NGO are exploring local employment opportunities, linkages with existing Government scheme/programmes and identify possible income restoration options. Suitable trainers, local resources or preferably, training through National Skill Development Corporation (NSDC)/Assam Skill Development Mission (ASDM)/Assam Urban Livelihood Mission/Assam Rural Livelihood Mission, as they have variety of training modules for plenty of livelihood sectors, expertise and eligibility.

73. The NGO are looking into all aspects of Rehabilitation of PAPs/ PAFs and Restoration of Income/ Livelihood, on the lines mentioned in the above.

#### **J. Compensation and Assistance Procedure**

74. The NGO is ensuring that the compensation and eligible assistances as per entitlement and provision of RAP are provided to the eligible PAPs/PAFs. The NGO is facilitating the joint verification of PAPs/ PAFs by the constituted revenue circle officer, executive engineer and district administration officials. The valuation of affected assets is carried out by DLLPC committee through Revenue Officials and NGO. The NGO are also facilitating and assisting in the valuation of assets including the preparation of micro-plan for each the PAPs/ PAFs. The micro-plan includes details of affected area of land, structure and the compensation for the same (including compensation for various assets located within the affected land/ structure) along with entitlements as per the RPF for respective type of the PAPs/ PAFs. The compensation for structure and other assets for non-titleholders/ encroachers as per entitlement of RAP along with assistance of R&R are disbursed through the district administration, through coordination of NGO.

#### **K. Disclosure of information & Future Consultations**

75. The NGO appointed for RAP implementation is ensuring that PAPs/ PAFs and other stakeholders are duly informed and consulted about the project road, its impact, their entitlements and options, and allowed to participate actively during RAP implementation. In order to make the RAP implementation process a transparent, series of public consultation meetings with all stakeholders are being carried out by the NGO for dissemination of information regarding rehabilitation process and entitlement framework.

76. The Summary of the RAP including the Entitlement Matrix has been translated into Assamese language and has been disclosed to the PAPs.

77. It is to be noted that during the process of direct purchase of land, the message is clearly articulated to the project affected persons regarding the eligibility criteria, negotiated price of the land as per the land estimates prepared by the Revenue Officials, at the same time it is also spelt out clearly that if the land gets eroded before payment of the compensation then the same person will not receive price for the land, rather he or she will be eligible for compensation under state's erosion policy as applicable.

#### **L. Fund Flow Mechanism**

78. Government of Assam is providing budget for all land purchase/acquisition compensation, R&R Assistances etc. from the counterpart funding of Government of Assam. The funds as estimated in the budget for the financial year and additional fund as required based on the revised estimates, shall be available at the disposal of FREMAA. The CEO, FREMAA being PMU of the project is providing the necessary funds for compensation of land and structure and cost of resettlement assistance in a timely manner under the jurisdiction of the respective District Commissioners. The NGO appointed for RAP implementation is facilitating disbursements, but the responsibility of ensuring full compensation to the affected households shall be the responsibility of the District Commissioners. Disbursement of compensation for land and zirat and R&R assistances shall be done only through Electronic Clearing

Service (ECS) mechanism. Suppose the affected household's destination branch does not have the facility to receive ECS (Credit). In that case, the disbursement shall be done through the respective lead banks' IFSC (Indian Financial System Code). Payment through account payee cheques will be made wherever required. However, no payment in cash shall be allowed under any circumstances.

## 7. Community Participation and Stakeholder Consultations

79. As an integral part of project preparation and implementation, consultations/FGDs are carried out with the PAPs and other community members in the project villages. In this regard, Community Consultation, Focus Group Discussion (FGD) and household level interactions were conducted to understand people's perception on the project and to inform and educate stakeholders about the proposed project and its activities. Stakeholder consultations are also conducted to encourage maximum participation of people. It even helped in identification of the problems associated with the project as well as the needs of the population likely to be impacted. This participatory process helped in reducing the public resistance to change and enabled the participation of the local people in this development process. Panchayat members were also consulted and requested to participate and also inform the community of these consultations. The Safeguard team and the engaged NGOs are also conducting informal meetings with village head, panchayat members, district authorities, division and sub-division officials, Forest officials and the business community. The detailed village wise consultations conducted during preparation of this addendum RAP are summarized in the annexure 15. Overall, the key concerns raised by the community members during consultations are the following:

- The embankment works is necessary to avoid flooding, but it should not affect the settlement and livestock, etc. adversely.
- The loss of private land, residential and commercial structures due to the embankment strengthening works is a general concern. Adequate mitigative measures should be taken to avoid/minimize land acquisition.
- Dismantling of commercial and residential cum commercial structures would lead to loss of source of income.
- Temporary loss of livelihood due to restricted access to river for fishing and boating.
- Accessibility will be restricted during construction
- Post construction there will be no access to cross the embankment.
- Possibility of disruption to utilities such as water, electricity, telephone, etc. during the construction operations.
- All the participants raised issues with regard to employment opportunities by the project for the project affected villages and persons.

80. A number of suggestions are provided by the affected community during the time of the consultation; these are as under:

- PAPs are aware that they will be required to move from the existing locations in order to clear the site for construction. However, they pointed to the necessity to inform them in two months advance (entitled as per EM provisions).
- Proper safety measures should be provided at construction sites closer to the settlement/ Community Structure.
- Adequate support should be provided to the affected households for the restoration of their livelihood.
- Women are willing to work during construction

81. Based on the discussions and the feedback received during consultations, the IA have incorporated suitable measures in the ESMF, RPF, IPPF and the Environmental and Social Management Plans, which include the following actions.

- Adequate support provisions for SC, ST and other vulnerable households for livelihood restoration have been integrated into the Entitlement Matrix (vulnerability assistance and

livelihood assistance).

- The common properties near the sites will be provided protection during the works.
- All disruptions to utilities will be repaired and restored immediately within possible duration and all disruptions will be communicated to the public in advance.
- Project will endeavour to provide employment opportunities to the local people including women based on educational qualifications and skill sets.
- Set up Project Information Boards with project details at important locations for each sub- project.
- Provision of ramps cum stairs for the pedestrians and animals to cross the embankment are planned and designed for pedestrian safety.
- For early and faster implementation of project, the SEP is prepared that will provide information about the project activities preferably in local language, for distribution to communities at appropriate timings.

82. The Consultation process began during the early stage of preliminary site visit and reconnaissance level survey. This was further improved on, through focus group discussions and community consultation with the relevant stakeholders (i.e., the PAPs, community leaders, the site committee members, Leaders of religious committees, community-based organizations/SHGs, related departments during the preparation of RAP. During preparation of the original RAP series of consultations were conducted in the year 2022, however, during preparation of the addendum RAP many more consultations were conducted and is carried further all through the project period as a continuous process.

#### 7.1 Gender and Resettlement Impacts

83. During the floods and river bank erosion, the women face various types of difficulties like having access to proper drinking water and sanitary facilities, difficulty in rearing the children, gathering of food items and firewood, etc. The women experience the fear of losing their lives and belongings during floods/erosion and resettlement. The women present in the village are involved in livelihood activities such as Poultry farming, piggery farming and fishing etc. Women participate in decision making at household level and but do not participate in the community level committees in the village. There has not been reported any incidence of harassment and sexual exploitation of women in the project site villages. Implementing NGO will conduct regular orientation for affected person particularly women, disseminate project information, creating awareness regarding about GBV/SH, popularizing channels for complaints and feedback. Women are willing to work during construction and also expect good quality work from the government. During implementation PMU through PIU/NGOs and PMTC will ensure equal opportunities to women. The benefits envisaged from the river works under the AIRBMP project by the women present in the village is that this will stop the soil from eroding away, no further land, assets and animal loss and it will give safeguard to the village. Hence, they want the project work to begin as soon as possible for better implementation of project.

84. Project Affected women will be actively consulted during the consultation process and this will be monitored and reported on by the implementing NGO/Consultant in the internal and external monitoring reports. In addition, the NGO/Consultant will ensure that women have their own bank account for the owner of the property affected. Finally, the project as a whole includes the following gender-mainstreaming features:

- ✓ Ensuring and monitoring the participation of at least 40% of women and girls in community awareness activities and consultations; and
- ✓ Monitor the employment of women in construction activities.

## 8. Implementation Schedule

### A. RAP Implementation Schedule

85. All activities related to the land acquisition and resettlement has been planned to ensure that compensations are paid prior to taking possession of land and commencement of civil works. Public consultation, monitoring and grievance redress has been undertaken intermittently throughout the project duration. All activities related to assessment of losses and payment of compensation will be completed before project site is handed over to the contractor. No physical or economic displacement of affected persons will occur until full compensation is paid to at replacement cost and FREMAA will ensure that compensation is paid prior to the commencement of civil works.

**Table 12: Starting Dates of RAP Implementation Under Beki and Buridehing River Basin.**

<b>Beki River Basin</b>			
<b>Sl. No</b>	<b>District</b>	<b>Date of Notification published</b>	<b>Remarks</b>
1	Barpeta	13 <sup>th</sup> March,2022	The date of notification is considered as the start date of RAP implementation for all the 04 project districts.
2	Baksa	3 <sup>rd</sup> March, 2023	
<b>Buridehing River Basin</b>			
<b>Sl. No</b>	<b>District</b>	<b>Date of Notification published</b>	<b>Remarks</b>
1	Dibrugarh	21 <sup>st</sup> May,2022	
2	Tinsukia	15 <sup>th</sup> June,2022	

86. In the process of RAP implementation, a number of required initial activities, have already been completed – a) initial Social Assessment; b) finalization initial Sub-Project design; c) census and socio-economic survey; d) formation of DLLPC; e) Publications of general notices as per Section 21 of the RFCTLARR Act, 2013 (Completed); f) Joint survey for preparation of Land Acquisition Estimates (Completed) f) land identification survey conducted in presence of Officials from Revenue Department and other related Departments; g) preparation of land acquisition estimates; h) constitution of GRM and GRC; i) preparation of draft RAP; and j) Publications of general notices as per section 21 of the RFCTLARR Act, 2013; k) tracing of the absentee titleholders.

87. NGO engaged for RAP implementation shall assist in relocation of project affected households. Additionally, the NGO shall also provide supportive services in identifying alternate lands within the same vicinity, for those who don't have any alternative land or are unable to identify an alternative land (if required).

88. The construction works are mainly planned to be carried out from November to April, considered to be the construction season, and May to September is the termed as the lean period of work as is disturbed flooding season. The RAP implementation schedule is synchronized with the civil works implementation schedule. The RAP activities are executed from time to time in accordance with the schedule shown in Table 13 below.

**Table 13: RAP implementation schedule**

Implementation schedule																
Particulars of activities	2022				2023				2024				2025			
	Q1	Q2	Q3	Q4	Q1	Q2	Q3	Q4	Q1	Q2	Q3	Q4	Q1	Q2	Q3	Q4
<b>A. Project preparation phase</b>																
Information campaign and Community Consultations (Continuous)	■	■	■	■	■	■	■	■	■	■	■	■	■	■	■	■
Preparation of Draft Addendum RAP								■	■							
Joint survey for preparation of Land Acquisition Estimates (Completed)	■	■	■	■	■	■	■	■	■	■						
<b>B. LA Activity &amp; RP implementation</b>	■	■	■	■	■	■	■	■	■	■						
Clearance for release of Govt land for execution of civil works				■	■	■	■	■								
Issue of final LA notification (Completed)	■	■	■	■	■											
Appointment of RAP implementing Support NGO (Completed)				■	■	■										
Identification and verification of PAPs by NGO (Completed)						■	■	■								
Tracing of absentee PAPs (Completed)							■	■	■							
Opening of PAP accounts, preparation of ID cards and Micro plans (Completed)							■	■	■							
Prepare Addendum to RAP										■	■	■	■			
Tracing of the absentee titleholders (Completed)					■	■	■	■	■							
Payment of compensation of land, structure, trees etc.						■	■	■	■	■	■	■	■			

Assam Integrated River Basin Management Program (AIRBMP) assisted by The World Bank  
 Addendum to Resettlement Action Plan – Buridehing and Beki River Works

Payment to all eligible entitlements for NTHs																
Relocation and reconstruction of CPRs																
Imparting skill development and administering livelihoodrestoration measures																
<b>C. Monitoring and Evaluation</b>																
Appointment of independent monitoring & Evaluation Experts																
Mid-term Evaluation																
Internal Monitoring																
D. Project construction work																
Commencement of Civil Works in the Chainages/Sections – After disbursement of all assistances and resettlement of physically displaced and after payment of compensation for land																

## 9. Revised Budgetary Estimates

### A. Compensation for loss of land

89. A total of 40.46 Ha of private land needs to be acquired under the project. The land rates are collected from registrar office of concerned revenue circle. The calculation for compensation of land has been considered based on circle/zonal value of the relevant factor (Ranging from 1 to 2) and further adding 100% solatium which in effect attempts to match the market value. However, any escalation to this value is the jurisdiction of the respective DCs and the price fixation committee.

90. In case of direct purchase, the value of land would be negotiated according to the above calculation (i.e., at 25% above land and value of assets attached to the land or building rate as per section 26 to 30 and Schedule I of the RFCTLARR Act 2013). If the landowner is not willing to this, then the land will be acquired using the RFCTLARR Act 2013. However, the landowners will be appraised of the compensation under both the scenarios. The compensation and R&R assistance are calculated as per the Entitlement Matrix of AIRBMP. However, these are broad calculations and actual valuation will be done by independent government approved valuers during project implementation. Thus, depending upon the available rates of land an estimate of land cost was calculated.

91. The land rate per hectare at each village location is calculated using Zonal value of land in the village which will be considered. The land compensation calculated at each village location is presented in Annexure 1 & 2.

### B. Replacement Cost for Loss of Buildings/ Structures

92. The number of structures affected under the project can be categorized as buildings owned by private parties (TH & NTH). All affected households losing structures, regardless of legal title, will be paid compensation calculated based on the replacement cost of the structure. The calculation for titled holders will be based on PWD rates in the area plus 100% solatium according to the RFCTLARR Act 2013.

93. The number of buildings/ structures affected/ displaced in each category with the estimation of total replacement cost is summarized. The replacement cost presented is as per assumption made based on Indira Awas Yojana (IAY) cost. But the actual valuation of structure will be calculated by revenue department using SoR.

94. The alternate site of displaced persons will be identified by revenue department which is either a government land (subject to availability) or a private land will be purchased in the area/village.

### C. Total Land Compensation and R&R Cost

95. The preparation of the budget was guided by the parameters set in the entitlement matrix which provides for payment of land compensation including compensation and the relocation all affected persons. The budget also makes provisions for additional resettlement assistance for vulnerable PAPs.

96. The total revised resettlement budget is as under.

**Table 14: Land Compensation and Resettlement Budget – Beki**

Sl. No.	Particulars	Amount in INR	Amount in Millions
1	Market rates for loss of land 22.82 Ha	42,62,41,803.00	426.24
2	R&R assistance for NTH	19,13,880.00	1.91
	Sub Total	42,81,55,683.00	428.15
	<b>Total Cost</b>	<b>42,81,55,683.00</b>	<b>428.15</b>

**Table 15: Land Compensation and Resettlement Budget – Buridehing**

Sl. No.	Particulars	Amount in INR	Amount in Millions
1	Market rates for loss of land 13.50 Ha	20,87,85,918.00	208.78
2	R&R assistance for NTH	33,65,280.00	3.36
	Sub Total	21,21,51,198.00	212.15
	<b>Total Cost</b>	<b>21,21,51,198.00</b>	<b>212.15</b>

*\*\*As per Land compensation computation by DC – Dibrugarh & Tinsukia Rate as per structure replacement cost by DC – Dibrugarh & Tinsukia*

**Table 16: Indicative Total Resettlement Budget**

Sl. No.	Particulars	Amount in INR	Amount INR Million
1	Beki Sub basin works	42,81,55,683.00	428.15
2	Buridehing Sub basin works	21,21,51,198.00	212.15
	<b>Total Cost</b>	<b>64,03,06,881.00</b>	<b>640.30</b>

97. The original budget calculated was approximately INR 68,90,07,460<sup>3</sup>. During preparation of the Addendum RAP, the budget has been re-calculated at INR 64,03,06,881 and is based on the actual amounts from the micro-plans and also excludes the contingency amount previously included.

98. The cost of LA and R&R has been budgeted as part of the overall project costs and shall be met with Government of Assam funds and included in the counterpart funds. The World Bank's loan will be available for costs purchase of goods and NGO consultancy, M&E services, if required following the applicable procurement guidelines.

<sup>3</sup> And the same amount has been approved by the government towards this purpose and any utilized amount from this original figure shall kept in reserve to meet any unforeseen expenditure.

## **10. Monitoring and Evaluation**

### **A. Monitoring & Evaluation of the sub-project activities**

99. Monitoring involves periodic verification to ascertain whether proposed activities are conducted according to the plan. It provides the feedback necessary for project management to keep the programme on schedule. Whereas evaluation is essentially summarizing, the end of the project assessment of whether those activities actually achieved their intended aims. The RAP as part of the socio-economic indicators and other implementation schedule action contains indicators and benchmarks for achievement of the objectives such as: Compensation for structure. Preparation and dissemination of entitlement leaflets to various stakeholders; Preparation and approval of micro plans; Number of joint bank accounts opened; Issuance of identity cards; Submission of monthly progress reports; Shifting allowance for all affected categories; Livelihood Restoration Allowance for affected categories; Vulnerable groups; number of PAPs who have received training for livelihood restoration; Number of PAPs, who have taken up a job after training.

100. As the acquisition of land is still to be completed fully, the services of M&E consultants may be hired within later part of this year to monitor the implementation and provide concurrent feedback. The consultant will also undertake impact assessment. A final impact evaluation on the outcome of compensation and assistance provided to PAPs will be undertaken after at least one and half year substantial implementation to allow sufficient lead time for measuring the impacts and outcomes.

101. The parameters shall include: Economic i.e., households below poverty level, household income, occupational status (including changes if any), changes in ownership of other economic (productive or non- productive) assets. It shall form the basis for carrying out any mid-course corrections, if required and as necessary. The Table below presents the indicative monitoring indicators and the indicative indicators for mid and end-term impact evaluation. The various indicative monitoring and reporting formats are given as Annexures.

102. The RAP implementation monitoring will be undertaken internally by PMU/PIU on a regular basis. In addition, an external independent agency will be hired for periodic monitoring and midterm, and end term evaluation of the project.

## 11. Arrangements for Adaptive Management

103. This Resettlement Action Plan has provisions for updation and revision, if necessary, in response to unanticipated changes in project conditions, b) changes in the regulatory regime, c) changes in the organizational and implementation arrangements, d) unanticipated obstacles to achieving satisfactory resettlement outcomes, etc. Whenever updated, this RAP needs to be consulted with the stakeholders in draft form, their feedback incorporated, where appropriate, and the final version disclosed.

### Annexure

#### A 1 Village wise Land Rate Calculation – Buridehing Sub Basin River Works Dibrugarh

SI No.	Name of the Village	Village wise Total Land Cost (Tentative)	Amt in Million	Village wise Zirat (Structure) Cost (Tentative)	Amt in Million
1	Naharkatia Bamungaon	1,02,34,212	10.23	4,894,490	4.89
2	Naharkatia Nagaon	1,71,62,040	17.16	12,964,035	12.96
3	Bhogamur Gaon	62,47,467	6.24	3,20,137	0.32
4	No.1 Panigaon	87,27,064	8.72	80,36,030	8.03
5	Lezai Miri Gaon	7,26,528	0.72	3,171,757	3.17
6	MotokKaiborto Gaon	LAE under Preparation	LAE under Preparation	LAE under Preparation	LAE under Preparation
7	Deori Gaon	962,367	0.96	24,745	0.02
8	NaujanHabi Gaon	2,24,97,859	22.49	411,120	0.41
9	5 No. Silputa	4,453,687	4.45	424,845	0.42
10	3 No. Charaihabi Gaon	2,191,237	2.19	57,962	0.05
11	No.1 Dighalibil	2,432,000	2.43	151,360	0.15
12	Naharkatia Town	1,19,08,941	11.90	3,311,320	3.31
13	Dihing Kinar Bongali	18,27,840	1.82	206,927	0.20
14	Amguri Nepali Gaon	15,603,504	15.60	2,132,980	2.13
<b>Buridehing Basin – Tinsukia</b>					
SI No	Name of village	Village wise Total Land & Zirat Cost (Tentative)		In Million	
1	1 No. Fakial Village & Rathduba Village	1,42,53,980		14.25	
2					

### A 2 Village wise Land Availability for work– Beki Sub Basin River Works

Beki Basin – Barpeta District							
SI No	Name of Village	Circle	Total Land Area Required (Bigha)	Total Land Area required to be Purchased (Bigha)	Cost of Land required to be purchased (Rs.)	Total Land Purchased till date (Bigha)	Cost of Land Purchased till date (Rs.)
1	Jamerkur	Kalgachia	10-1-9	10-1-9	1,67,34,802		
2	Bardanga	Kalgachia	6-4-17	6-4-17	1,00,68,394	0-4-17	2849044
3	Guileza	Kalgachia	16-0-17	16-0-17	4,43,51,313	8-2-16	29528739
4	Mowamari	Kalgachia	12-2-12	12-2-12	84,88,167		
5	Amguri	Kalgachia	14-1-16.5	14-1-16.5	3,33,41,772	3-4-8	17971127
6	Shaupur	Kalgachia	10-0-8	10-0-8	2,88,46,787	0-4-17	16696922
	Subtotal Kalgachia (A)		70-1-19.5	70-1-19.5			
7	Safakamar	Barnagar	12-4-15	12-4-15	1,09,16,731	3-1-8	8426240
8	Domoni	Barnagar	7-0-17	7-0-17	2,11,94,010	7-0-17	11079826
9	Nisuka	Barnagar	22-3-8	22-3-8	8,49,21,260	19-3-4	67662461
10	Khudnabari	Barnagar	4-1-4	4-1-4	3,97,066		
11	Salsalia	Barnagar	10-0-0	10-0-0	26,85,092		
12	Saru Harid	Barnagar	7-4-14	7-4-14	2,21,27,545	5-2-10	11489280
13	Khatakuchi	Barnagar	7-2-19	7-2-19	2,25,99,769	3-0-13	12455178
14	Katajhar Pathar 1st and 2nd Part Katajhar 3rd Part	Barnagar	25-4-19	25-4-19	4,90,87,105	36-2-5	68296990
			14-4-2	14-4-2	4,04,48,352		
	Subtotal Barnagar (B)		113-1-18	113-1-18			
	<b>Total (A+B)</b>		<b>183-3-17.5</b>	<b>183-3-17.5</b>		89-2-15	
Beki Basin – Baksa District							
1	Elengamari	Jallah	15-0-0	15-0-0	1,68,24,367	10-4-17	17002174
2	Raghabeel	Jallah	15-0-15	15-0-15	1,32,09,266		
3	Chunbari	Jallah	28-0-1	28-0-1			
	<b>Total</b>		<b>58-0-16</b>	<b>58-0-16</b>	<b>3,00,33,633</b>	<b>10-4-17</b>	

**A 3 Package Wise Details of Land and Number of Affected Persons – Buridehing Basin**

Package No.	Package Name	Length in meter	Total Land Require (Hectares)	Govt. Land (Hectares)	Private Land (Hectares)	Total AHHs
AE-6	Tatipathar Manipuribasti-A	300 m	1.27	1.27	Nil	11
AE-7	Tatipathar Manipuribasti-B	200 m				
AE-11	Uttammati	650 m	1.94	1.78	0.16	21
AE-14	Jagungaon	600 m	0.75	0.31	0.44	06
AE-19	Amguri	700 m	1.75	0.24	1.51	09
AE-25	Uriamguri	700 m	1.75	1.50	0.25	09
AE-26	Bamunibeel	300 m	0.75	0.75	Nil	05
AE-27	Kolagora	400 m	1	1	Nil	05
AE-39	Charaihabi Khamtighat	880 m	2.12	1.83	0.29	10
AE-40	KololuaDeori Gaon	1125 m	2.81	0.03	2.78	17
AE-48	Sessughat-B	300 m	1.4	0.93	0.47	10
AE-47	Sessughat-A	300 m				
AE-41	Natunbolai	600 m	3.88	3.88	Nil	0
AE-42	Kotoha	675 m	Non Cadastral Village	Non Cadastral Village	Nil	0
AE-43	Bhogamur-A	600 m	1.48	0.22	1.26	38
AE-35	Bhurbhuri 1	1600 m	4.25	4.25	Nil	25
AE-36	Bhurbhuri 2	515 m	1.29	1.29	Nil	
AE-37	Borbeel A	525 m	2.31	2.31	Nil	11
AE-38	Borbeel B	400 m				
AE-49	Charaibahi	500 m	1.26	1.26	Nil	2
AE-50	Itakhuli	700m	1.05	0.62	0.43	LAE under Preparation
AE-29	Dehingholla	1000m	2.44	2.44	Nil	11
AE-16	Nagaon 2	595 m	1.49	0.51	0.98	19
AE-15	Nagaon 1	220 m	0.55	0.55	Nil	05
AE-12	Bamungaon 1	280 m	0.7	0.58	0.12	13
AE-13	Bamungaon 2	340 m	0.86	0.17	0.69	
AE-33	Koraiguri	500 m	1.26(Approx.)	1.26(Approx.)	Nil	0
AE-34	Singimari	500 m	1.25 (Approx.)	1.25(Approx.)	Nil	0
AE-3	Borfakial A	600 m	4.13	1.87	2.26	26
AE-4	Borfakial B	1000 m				
E-10	Dehing Bund From Bhogamur To Sessamukh	4500 m	9.39	7.55	1.84	122

E-15	Extension Of Tengakhat Bund from Jokai R.F. To A.T. Road	13500 m	76.78	76.78	Nil	160
<b>Total</b>			<b>129.91</b>	<b>116.43</b>	<b>13.48</b>	<b>535</b>




**A 4 Package Wise Details of Land and Number of Affected Persons – Beki Basin**


Site	Location	Length in Metre	Total Land Required in Ha	Govt. Land in Ha	Private Land	Total AHHs
AE-2	At Reghabeel, Elengbari and Chunbari	1600	4.03	0.24	3.79	54
AE-3		1500	3.43	3.43	0	0
AE-9	Safakamar	750	1.73	1.19	0.54	4
AE-10	Katajar Pathar 1 <sup>st</sup> and 2 <sup>nd</sup>	1870	3.48	0.67	2.81	71
AE-11	Dumunighat- Katajar Pathar 3 <sup>rd</sup>	1300	3.68	0.82	2.86	42
AE-12	Nisuka and Khudnabari	1450	3.60	0.57	3.03	49
AE-17	Salsalia and Haruharid	900	2.40	1.06	1.34	31
AE-18	Bordanga, Katakuchi and Jamerkur	1300	3.32	0.06	3.26	61
AE-19	Guileza	1000	2.16	0.09	2.07	25
AE-20	Mowamari	500	1.67	0.48	1.19	24
AE-24	Amguri and Shawpur	1500	3.26	1.09	2.17	65
<b>Total</b>			<b>32.76</b>	<b>9.98</b>	<b>22.78</b>	<b>426</b>

**A 5 Details of the CPRs of Beki Sub project**






Sl. No.	Location	Package Name	Type of CPR
1	Barpeta and Baksa	AE Works- Nisuka	Mosque- 1
2		AE Works- Shawpur, Amguri, Salsalia	Mosque- 2, Library - 1





**A 6 Photographs of the CPRs under Beki Sub project**







Sl. No.	Package Name	Type of CPR	Photos
1	AE Work Salsalia	Library -1	 <p>Library</p>
2	AE Work Salsalia	Mosque- 1	 <p>Mosque</p>
3	AE Works- Nisuka	Mosque- 1	 <p>Mosque (Relocated)</p>




4	AE Works- Shawpur	Mosque- 1	 <p>Mosque (Relocated)</p>
---	-------------------	--------------	--

**A 7 Details of the CPRs of Burdening Sub project**

Sl. No.	Village Name	Type of CPR	Photograph
1	Joypur NC	Burial platform- 1	
2	Duhinghula	Anchalik Bon Sangmandal - 1	
3	Naharkatia Nagaon	1. Tipling Bornamghar	 
4		2. Anganbadi Center	

<p>5</p>	<p>Naharkatia Nagaon</p> <p>Dihing Khamti Ghat</p>	<p>3. Tipling Nagaon Juba Sangha</p>	
<p>6</p>		<p>1. Anchalik Bon Bikhaya</p>	
<p>7</p>	<p>Kachamari Deori Gaon</p>	<p>1. Shiv Than</p>	
<p>8</p>	<p>Kachamari Deori Gaon</p>	<p>2. B.D.O Borbaruah</p>	
<p>9</p>	<p>KACHAMARI HATIGARH GAON</p>	<p>1. LAKHI THAN</p>	

10		2. ANCHALIK BAN BIKHOYA	
11		1. JAMUGURI L.P SCHOOL	
12	NO.1 PANIGAON	2. MAHATMA GANDHI RASTRİYAGRMIN NEWG NISCHITA AACHONI	
13	NO.1 BORBIL	1. SIV MANDIR	
14		2 HARI MANDIR	
15	2 NO BORBEEL GAON	1. DEVI MANDIR THAN	

16		2. NIGUN HONATON NAMGHOR	
17	ULUMPATHER GAON	1. JOKAI SARAIGHAT KALITA GAON	
18	53NO. F.S. GRANT	1. NAMGHAR	
19	PHAKIAL	1. Monestry Boundary Wall	

**A 8 List of trees affected - Buridehing Sub Basin**

<b>Common Name</b>	<b>Anti-Erosion Works</b>	<b>Total Embankment Works</b>	<b>Total</b>
<b>Tree Species</b>			
Agarwood	12	1	13
Azar	29	3	32
Beetle nut	316	184	500
Buwal	51	19	70
Dimoru	21	2	23
Drumstick	144	5	149
Elephant Apple	17	89	106
Fan Palm	76		76
Guava	10		10
Jackfruit	23	11	34
Jujube	44	50	94
Mango	45	13	58
Mos	16	4	20
Red Cotton	26	53	79
Roghugos	12		12
Sapila	30		30
Others (firewood)	392	314	706
<b>Subtotal</b>	<b>1264</b>	<b>748</b>	<b>2012</b>
<b>Grasses</b>			
Bamboo	6000	4730	10730
Banana	329	180	509
Cane		650	650
Sugar Cane	86		86
<b>Subtotal</b>	<b>6415</b>	<b>5560</b>	<b>11,975</b>

**A 9 List of trees affected Beki Sub Basin**

<b>Common Name</b>	<b>Anti-Erosion Works</b>
<b>Tree Species</b>	<b>No of Trees</b>
Guava	24
Jam	25
Bogori	27
Coconut	27
Kadam	30
Gamari	34
Bhoj	39
Simalu	56
Jackfruit	71
Mango	80
Meguni	80
Firewood	237
Banana	796
Betel nut	1190
Other	115
Bamboo	38321
<b>Total</b>	<b>41152</b>

### A 10 Formats for Indicative Monitoring

Indicative Monitoring Indicators for Physical Progress- RAP Implementation

<b>BEKI BASIN</b>					
<b>Monitoring Indicators</b>	<b>Implementation Target</b>	<b>Revised Implementation Target</b>	<b>Progress this Month</b>	<b>Cumulative Progress (End of each Quarter)</b>	<b>Remarks</b>
Govt Land transferred – (Ha)					
Private land purchased/acquired (Ha)					
Compensation for land (INR)					
Compensation for Structure					
Preparation and dissemination of leaflets to various stakeholders					
Preparation and approval of micro plans					
Number of joint banks accounts opened					
Issuance of identity cards					
One time rehabilitation grant provided					
Shifting and Subsistence grant provided					
Number of Vulnerable Paid with Special Allowance					
Community Assets Rehabilitated					
No. of PAPs received training on livelihood restoration					


**A 11 Indicative Monitoring Indicators for Physical Progress- RAP Implementation**



<b>BURIDEH ING BASIN</b>					
<b>Monitoring Indicators</b>	<b>Implementatio nTarget</b>	<b>Revised Implementatio nTarget</b>	<b>Progres s this Month</b>	<b>Cumulative Progress (Endof each Quarte r)</b>	<b>Remarks</b>
Govt Land transferred – (Ha)					
Private land purchased/acquired (Ha)					
Compensation for land (INR)					
Compensation for Structure					
Preparation and dissemination of leaflets tovarious stakeholders					
Preparation and approval of micro plans					
Number of joint banksaccounts opened					
Issuance of identity cards					
One time rehabilitation grant provided					
Shifting and Subsistence grant provided					
Number of Vulnerable Paid with Special Allowance					
Community Assets Rehabilitated					
No. of PAPs received training on livelihood restoration					


**A 12 Indicative Monitoring Indicators for Financial Progress-- RAP Implementation**


Category	Estimated Budgetary Provision(INR)		Financial Progress (%)	
	Beki	Buridehing	Beki	Buridehing
R&R Assistance				
NGO Services				
M & E Services				
<b>Total</b>				

### A 13 Summary of Consultations - Buridehing Basin



Sl. No.	Location, Date, Number of meetings	Type – Consultation/ FGD/ Awareness Meeting	Topics Discussed	Issues Raised by Participants	Total Participants (Male and Female)	Photographs of Consultation/ Awareness Meeting/ FGD etc.
1	Bhurbhuri GaonDt. 03.07.23 Number of meetings: 3	Consultation/ FGD/ Awareness Meeting	<ul style="list-style-type: none"> <li>• Purpose of the meeting and information of the project</li> <li>• Discussion on eligible Entitlement for compensation of the PAP and procedures to receive the same</li> <li>• Seeking co-ordination and co- operation during project execution</li> <li>• Discussion regarding project related GRM and its function</li> <li>• Awareness regarding safety in residing on the river side areas</li> <li>• Asking their perception about the project</li> </ul>	<ul style="list-style-type: none"> <li>• Whether they will get work as labour</li> <li>• When will PAPs eligible for compensation would receive the same</li> <li>• Whether they can do vegetable and rice cultivation near the location?</li> </ul>	Total-13 M – 10 F – 3	


2	Bhurbhuri Gaon Dt. 03.07.23 Number of meetings: 1	Consultation/ FGD/ Awareness Meeting	<ul style="list-style-type: none"> <li>Information dissemination of project implementation and its benefit for the community.</li> <li>Discussion on eligible Entitlement for compensation of the PAP and procedures to receive the same</li> <li>Seeking coordination and cooperation during project execution</li> <li>Discussion regarding project related GRM and its function</li> <li>Awareness regarding safety in residing on the river side areas</li> </ul>	<ul style="list-style-type: none"> <li>When the work is going to be started?</li> <li>Whether PAPs eligible for compensation would receive the same on time</li> <li>Whether the compensation amount can be increased and the process for receiving the same</li> </ul>	Total-14 M – 9 F – 5	
3	Kachamari Deori Gaon Dt. 04.07.23 Number of meetings: 1	Consultation/ FGD/ Awareness Meeting	<ul style="list-style-type: none"> <li>Discussing regarding the project and its benefit.</li> <li>Discussion on eligible Entitlement for compensation of the PAP and procedures to receive the same</li> <li>Seeking coordination and cooperation during project execution</li> <li>Discussion regarding project related GRM and its function</li> <li>Awareness regarding safety in residing on the river side areas</li> </ul>	<ul style="list-style-type: none"> <li>Are the ones having no patta land entitled for the benefits?</li> <li>Whether the GRM is applicable for all PAPs</li> <li>Whether the compensation amount can be increased</li> <li>Requested for revaluation of tree and zirat which was undertaken subsequently to their satisfaction</li> </ul>	Total-15 M – 14 F – 1	

4	Dihing Khamati Ghat Dt. 04.07.23 Number of meetings: 1	Consultation/ FGD/ Awareness Meeting	<ul style="list-style-type: none"> <li>• Informing the people regarding the project and its benefits</li> <li>• Discussion on eligible Entitlement for compensation of the PAP and procedures to receive the same</li> <li>• Seeking coordination and cooperation during project execution</li> <li>• Discussion regarding project related GRM and its function</li> <li>• Awareness regarding safety in residing on the river side areas</li> </ul>	<ul style="list-style-type: none"> <li>• Whether they will get any compensation for the trees?</li> <li>• People want that quality of work should be good</li> <li>• Whether PAPs eligible for compensation would receive the same on time</li> <li>• Whether the GRM is applicable for all PAPs and how to approach it</li> </ul>	Total- 15M – 12 F – 3	
5	Kachamari Hathigarh Gaon Dt. 04.07.23 Number of meetings: 1	Consultation/ FGD/ Awareness Meeting	<ul style="list-style-type: none"> <li>• Explained the purpose of the consultation.</li> <li>• Discussion on eligible Entitlement for compensation of the PAP and procedures to receive the same</li> <li>• Seeking coordination and cooperation during project execution</li> <li>• Discussion regarding project related GRM and its function</li> <li>•</li> </ul>	<ul style="list-style-type: none"> <li>• Whether PAPs eligible for compensation would receive the same on time</li> <li>• Whether the GRM is applicable for all PAPs</li> <li>• Requested for revaluation of tree and zirat which was undertaken subsequently to their satisfaction</li> </ul>	Total- 14M – 13 F – 1	

6	Naharkatia Town PT Dt. 21.08.23 Number of meetings: 1	Consultation/ FGD/ Awareness Meeting	<ul style="list-style-type: none"> <li>• People were informed that survey is to record the details of the people likely to get affected due to land acquisition etc. and hence a resettlement plan is to be prepared.</li> <li>• Discussion on eligible Entitlement for compensation of the PAP and procedures to receive the same</li> <li>• Seeking coordination and cooperation during project execution</li> <li>• Discussion regarding project related GRM and its function</li> <li>• Distribution of Executive Summary</li> </ul>	<ul style="list-style-type: none"> <li>• Whether PAPs eligible for compensation would receive the same on time</li> <li>• Whether the GRM is applicable for all PAPs</li> <li>• Whether the compensation amount can be increased and the process for that</li> <li>• Requested for revaluation of tree and zirat which was undertaken subsequently to their satisfaction</li> </ul>	Total- 20M – 15 F – 5	
7	Naharkatia Bamun Gaon Dt. 30.08.23 Number of meetings: 1	Consultation/ FGD/ Awareness Meeting	<ul style="list-style-type: none"> <li>• Information dissemination of project implementation and its benefit for the community.</li> <li>• Discussion on eligible Entitlement for compensation of the PAP and procedures to receive the same</li> <li>• Seeking coordination and cooperation during project execution</li> <li>• Discussion regarding project related GRM and its function</li> <li>• Awareness regarding safety and HIV/AIDS</li> </ul>	<ul style="list-style-type: none"> <li>• How will be the quality of workensured?</li> <li>• Whether PAPs eligible for compensation would receive the same on time</li> <li>• Whether the GRM is applicable for all PAPs and how to approach it</li> <li>• When the construction work will start and how soon it will be completed</li> </ul>	Total- 10M – 9 F – 1	

Assam Integrated River Basin Management Program (AIRBMP) assisted by The World Bank  
Addendum to Resettlement Action Plan – Buridehing and Beki River Works

8	<p>Naharkatia Nagaon Dt. 30.08.23 Number o fmeetings: 1</p>	<p>Consultation/ FGD/ Awareness Meeting</p>	<ul style="list-style-type: none"> <li>• Discussion on eligible Entitlement for compensation of the PAP and procedures to receive the same</li> <li>• Seeking coordination and cooperation during project execution</li> <li>• Discussion regarding project related GRM and its function</li> </ul>	<ul style="list-style-type: none"> <li>• Whether PAPs eligible for compensation would receive the same on time</li> <li>• Inquired about engagement of local youths</li> <li>• Whether the income restoration programme will be initiated on time</li> <li>• When the construction work will start and how soon it will becompleted</li> </ul>	<p>Total- 15M – 11 F – 4</p>	
9	<p>Sonowal Gaon Dt. 04.09.23 Number o fmeetings: 1</p>	<p>Consultation/ FGD/ Awareness Meeting</p>	<ul style="list-style-type: none"> <li>• Discussion on eligible Entitlement for compensation of the PAP and procedures to receive the same</li> <li>• Seeking coordination and cooperation during project execution</li> <li>• Discussion regarding project related GRM and its function</li> <li>• Awareness regarding safety and HIV/AIDS</li> </ul>	<ul style="list-style-type: none"> <li>• Whether PAPs eligible for compensation would receive the same on time</li> <li>• Whether the GRM is applicablefor all PAPs</li> <li>• Whether the compensation amount can be increased and the process for that</li> <li>• Requested for revaluation of tree and zirat which was undertaken subsequently to their satisfaction</li> </ul>	<p>Total- 15M – 14 F – 1</p>	

10	Bhogampur Gaon Dt. 04.09.23 Number o f meetings: 2	Consultation/ FGD/ Awareness Meeting	<ul style="list-style-type: none"> <li>• Discussion on eligible Entitlement for compensation of the PAP and procedures to receive the same</li> <li>• Seeking coordination and cooperation during project execution</li> <li>• Discussion regarding project related GRM and its function</li> </ul>	<ul style="list-style-type: none"> <li>• Where people have to go to get the compensation and assistances?</li> <li>• Whether PAPs eligible for compensation would receive the same on time</li> <li>• Whether the GRM is applicable for all PAPs and how to approach it</li> <li>• Whether the income restoration programme will be initiated on time</li> <li>• When the construction work will start and how soon it will be completed</li> </ul>	Total- 12M – 12 F – 0	
----	--	---	---	---	--------------------------------	---

A 14 Minutes (local language) and attendance sheet of public consultation

03/07/2023

আজি তাি 03/07/23 তাৰিখে (3NO BHURBHURIGAN) ছুৰুৰি গাঁওত প্ৰধান  
সভা আয়োজন কৰা হয় য'ত জৰাজৰনীয়া সকলকো বাৰিৰ লগত আলোচনা  
কৰা হয়, সভাত জৰাজৰনীয়াৰ শৰা হবলগিয়া ক্ষয়-ক্ষতিৰ অস্থায়ীয়া  
প্ৰশংৰত আলোচনা কৰা হয় আৰু লগতে যি সকল ব্যক্তিৰ ক্ষয়-ক্ষতিৰ  
লগত বিনিময় কৰা হয়, এই বুদ্ধিদিহি- বদিৰ জৰাজৰনীয়া বাৰিৰ  
বাৰে বিশ্ব বেংক (WORLD BANK) জৰিৎ হৈ আছে, ইয়াৰ অনুৰ্গত  
প্ৰজাৰিৎ হোৱা ব্যক্তিসকলক ক্ষতি পূৰণ কৰগামি আৰু পুনৰ  
আলোচনাৰ প্ৰশংৰত আলোচনা কৰ হয়, আজিৰ প্ৰেৰি সভাত  
Sai International Nao ৰ প্ৰশংৰ কাৰা অৰক্ষী মিৰ্হন দাস, শ্ৰী  
কৃষ্ণজ্যোতি বুঢ়াগোহাই আৰু বৰ্মাকান্ত বুঢ়াগোহাই মোহদয় উল্লিৎ  
থাকে আৰু লগতে গাঁও প্ৰবান ও উল্লিৎ থাকে,

উল্লিৎ বাৰিৰ চাহি


চহী

- ১) লক্ষেশ্বৰ হাজৰিকা
- ২) মাৰিৰ বজা
- ৩) জয়ন্তি কলিতা
- ৪) নতুন কুষ্টি
- ৫) বলৰাম কুষ্টি
- ৬) বিনোদ ঠাকুৰ
- ৭) ফাৰু আৰি
- ৮) কুৰ্বৰ কলিতা
- ৯) ব্ৰহ্মেশ্বৰ কলিতা
- ১০) বাৰু চাওগাম (গাঁও প্ৰবান)

Male-10

- শ্ৰী লক্ষেশ্বৰ হাজৰিকা
- Madhab Boga
- " Jayanta Kalita
- " Nayan Kumar
- " Binod Thakur
- শ্ৰী ফাৰু আৰি
- শ্ৰী কুৰ্বৰ কলিতা
- শ্ৰী ব্ৰহ্মেশ্বৰ কলিতা

Rajiv Choudhary




Mithun Das  
Rasnakanta Buragohain  
Kupyatiburagohain

03/07/2023

আজি তাি 03/07/23 তাৰিখে (NO 1 BHURBHUKA) দুবুৰি তাঁত এখন আনো  
 আনোনা কৰা হয় য'ত অৰাধননিয়াৰ অক্ষয়কো বান্ধিব লগত আনোনা  
 কৰা হয়. আনোত অৰাধননিয়াৰ তাৰা হবলগিয়া ক্ষয়-ক্ষতিৰ অস্বাভাৱীয়াতাৰ  
 ওপৰত আনোনা কৰা হয় আৰু লগতে যিকোনো ব্যক্তিৰ মৃত্যু আৰু মাটি  
 গৈছে সেই সকল ব্যক্তিৰ (SAI INTERNATIONAL NGO) ৰ ওপৰত লগত  
 হ'লে বিনিময় কৰা হয়. এই বৃত্তিদিহাি নদিৰ অৰাধননিয়াৰোৰ বাবে  
 বিশ্ব ব্যাংক (WORLD BANK) তাৰিখে হৈছে, হুঁয়াৰ অনুষ্ঠাত প্ৰদৰ্শিত  
 হোৱা ব্যক্তিসকলক ক্ষতি পূৰণৰ পৰিচালনা আৰু পুনৰ আশ্ৰয়পনৰ  
 ওপৰত আনোনা কৰা হয়. আজিৰ এই আনোত SAI International NGO  
 ৰ ওপৰত মৰা অৰাধননিয়াৰ নাম, অৰাধননিয়াৰোৰ প্ৰত্যেকোৰো আনো  
 বান্ধাৰো বৃত্তাংশোৰো মোহনয় ঠিকাত আনো লগতে তাঁত পূৰণ ৩  
 ঠিকাত থাকে.

তাঁতৰো বান্ধিব চৰী

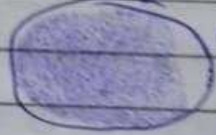
- ১) নাতি কোঁৱৰ
- ২) নাতি সোণ
- ৩) পাণ্ডু বৰুৱা
- ৪) মণ্ডাৰ কোঁৱৰ
- ৫) হৰু বৰুৱা
- ৬) হৰীচন্দ্ৰ বৰুৱা
- ৭) প্ৰমোদো
- ৮) মিনাৰাম কোঁৱৰ



Male - 09

চৰী

- ১) নাতি কোঁৱৰ
- ২) নাতি সোণ
- ৩) SAI Palu Boruah
- ৪) মণ্ডা সোণ কোঁৱৰ
- ৫) Rontu Boruah
- ৬) হৰীচন্দ্ৰ বৰুৱা
- ৭) প্ৰমোদো কোঁৱৰ



Minacans  
Kensol

বাপু চাওজন (তাঁত পূৰণ)

Rupya Chaudh  
 Gaonburha  
 2 No. [unclear]  
 P.O. [unclear]  
 Date: 03/07/2023

Rupyaali Buragohain  
 Ramakanta Buragohain  
 Mithun Das

04/07/2023

আজি হিঁ 04/07/23 তাৰিখে কাচমাৰি দেউৰি (KACHAMARIDEORI) গাঁওত  
 গ্ৰেছন সন্দেশ আয়োজন কৰা হয় য'ত জৰাঘহনিয়াৰ জৰাজীৱকৰণ  
 লগত আলোচনা কৰা হয়, সন্দেশ জৰাঘহনিয়াৰ সৰা হুবলজিয়া কাম  
 ক্ৰটিৰ জৰাজীৱনীয়তাৰ ওপৰত আলোচনা কৰা হয় আৰু লগতে যিজন  
 ব্যক্তিৰ মস্তু আৰু মাৰি সৈতে সৈত্ৰ সকল ব্যক্তিৰ (SAI INTERNATIONAL  
 NGO) ৰ ওৰফৰ লগত সন্দেশ বিনিয়ম কৰা হয়, এই বৃষিদিহিও নদিৰ  
 জৰাঘহনিয়াৰ সৰাৰ বাবে বিশ্ব বেংক (WORLD BANK) জৰিৎ হৈ আছে,  
 ইয়াৰ অনুষ্ঠত সন্দেশিত হোৱা ব্যক্তিসকলক ক্ৰটি প্ৰশনৰ বনৰামি,  
 আৰু পুনৰ সন্দেশাৰ ওপৰত আলোচনা কৰা হয়, আজিৰ এই  
 সন্দেশে SAI INTERNATIONAL NGO ৰ ওৰফৰ সৰা সৰক্ষী মিঠুন দাস,  
 শ্ৰী ৰাজ্যোতি বুঢ়াগোহাঁই আৰু শ্ৰী ৰামকান্ত বুঢ়াগোহাঁই সন্দেশ  
 উদ্দেশ্যে থাকে আৰু লগতে সন্দেশ প্ৰবীন ও উদ্দেশ্যে থাকে।

উদ্দেশ্যে ৰাইজৰ চহী


চহী

- ১) ওৰফকান্ত চুতিয়া
- ২) নৰেশ্বৰ দেউৰি
- ৩) চৌশ্বৰ দত্ত
- ৪) নিম্বেকু দেউৰি
- ৫) হেৰুদাস চুতিয়া
- ৬) দেৱদত্ত দেউৰি
- ৭) সন্দেশনাম দেউৰি
- ৮) দিগন্ত দেউৰি
- ৯) পুহিত সন্দেশ
- ১০) হৰিশ্ৰাম সন্দেশ
- ১১) অক্ষয় চুতিয়া
- ১২) হৰিশ্ৰাম দেউৰি
- ১৩) জোনালি দত্ত (F)
- ১৪) পুনৰমাকৰ দেউৰি
- ১৫) সন্দেশ কোঁৱৰ (সন্দেশ প্ৰবীন ও উদ্দেশ্যে থাকে)

MALE - 14  
 FEMALE - 01  
 15

Sibbaranta Chutia

Narajit Das



Tanvesha Datta

নিম্বেকু দেউৰি

Dr. Sankanta Chutia

শ্ৰী দেৱ দত্ত দেউৰি

Mohendra Nath Das

Sipankanj Das

Luhit Gogoi

Hari Prasad Gogoi

Am Chutia

Burja Prasad Das

Ushanti Datta

Mithun Das

Pamakanta Buragohain Prava San Kes Deori

Kupyoli Buragohain

Sabitra Konwar (Goonpadam)

04/07/2023

তাৰিখ ০৪/০৭/২৩ তাৰিখে (DIHINDKHAMTADEHAT) দিহিন্দা জাঁওত  
 প্ৰেচন সূচীৰ আয়োজন কৰা হয়, য'ত জৰাজৰুৰীয়াৰ সন্ধানত স্বাৰ্থজৰ  
 লগত আলোচনা কৰা হয়, সূচীত জৰাজৰুৰীয়াৰ জৰা স্থলভিত্তিক  
 মুঠ মুঠৰ সন্ধানত আলোচনা কৰা হয় আৰু লগতে  
 মিজাকল ব্যক্তিৰ ক্ষমতা আৰু স্মাৰ্টি গৈছে সৈৰ্মকল ব্যক্তিৰ (SAI INTERNATIONAL  
 NGO) ৰ তৰফৰ লগত সূচীত বিনিয়ম কৰা হয়, এই ব্ৰিডিং নদীৰ  
 জৰাজৰুৰীয়া জৰাৰ বাবে বিশ্ব বেংক (WORLD BANK) জৰিৎ হৈ আছে,  
 সূচীৰ অনুষ্ঠিত প্ৰদৰ্শিত হোৱা ব্যক্তিকলক ক্ষতি পূৰণৰ বৰনামি আৰু  
 পূৰণৰ সন্ধানত আলোচনা কৰা হয়, তাৰিখৰ এই সূচীত  
 SAI INTERNATIONAL NGO ৰ তৰফৰ জৰা সৰ্ব্বমুখী মিটুইন দাপ্ত,  
 স্মী ৰুপজ্যোতি ব্ৰুচাগোহাৰ আৰু স্মী ৰুমাৰু ব্ৰুচাগোহাৰ স্মোদয়  
 উপস্থিত থাকে আৰু লগতে জাঁও প্ৰধান ও উপস্থিত থাকে।

উপস্থিত স্বাৰ্থজৰ চহী

চহী

১) পৰিষ্কাৰ কৰিব		গোৱালপাৰী
২) প্ৰদীপ দণ্ড		স্বৰ্গীয়া দণ্ড
৩) পূৰ্ণ জোৱালা		শ্ৰী মূৰ গোৱালপাৰী
৪) উলটন নাৰ্হক		উলটন নাৰ্হক
৫) বিশ্বজিৎ ব্ৰুচাগোহাৰ		বিশ্বজিৎ ব্ৰুচাগোহাৰ
৬) জয়দেৱ জাগৈ		স্বী জয়দেৱ জাগৈ
৭) মিলন কোঁৱৰ	MALE - 12	" মিলন কোঁৱৰ
৮) ব্যনিকান্ত জাগৈ	FEMALE - 03	Su Boni Kanta Choudhury
৯) ৰাজিৱ জাগৈ	15	Rajib Choudhury
১০) স্নেহজিৎ বৰগোহাৰ (F)		স্নেহজিৎ বৰগোহাৰ
১১) এম্মাজিলা জাঁতি (F)		Engila Devi
১২) মনি জাঁতি (F)		Moni Tanti
১৩) প্ৰদেৱ জাগৈ		প্ৰদেৱ জাগৈ
১৪) জিতেন জাঁতি		
১৫) পৰিষ্কাৰ কৰিব		

Mithun Das  
 Ramakanta Buragohain  
 Rujyoti Boragohain  
 Labitra Kombar - (Joonpadhan)

04/07/2023

তাৰিখ হৈ: 04/07/23 তাৰিখে (KACHAMARI HATIGARH NADON) সাঁপুত  
 এখন সভাৰ আয়োজন কৰা হয়, য'ত জৰাজৰ্হনিয়াৰ সন্ধানত বাহুৰ লগত  
 আলোচনা কৰা হয়, সাহায্য জৰাজৰ্হনিয়াৰ কাৰা সুবলগিয়া ক্ষয় ক্ষতিৰ  
 সন্ধানত আলোচনা কৰা হয় আৰু লগতে যিকোনো ব্যক্তিৰ  
 ক্ষয় আৰু সন্ধানত জৈছে সন্ধানত ব্যক্তিৰ (SAI INTERNATIONAL NGO) ৰ  
 তৰফৰ লগত সন্ধানত বিনিময় কৰা হয়, য'ত বুধিদিহিং নদীৰ জৰাজৰ্হনিয়া  
 ৰোৰৰ বাবে বিশ্ব ব্যাংক (WORLD BANK) জৰিৎ হৈছে, ইয়াৰ অন্তৰ্গত  
 সন্ধানত হোৱা ব্যক্তিকলত ক্ষতি সন্ধানত বনৰামি আৰু সন্ধানত সন্ধানত  
 সন্ধানত আলোচনা কৰা হয়, তাৰিখে সন্ধানত SAI INTERNATIONAL NGO  
 ৰ তৰফৰ কাৰা সন্ধানত সন্ধানত, সন্ধানত সন্ধানত সন্ধানত আৰু  
 সন্ধানত সন্ধানত সন্ধানত সন্ধানত সন্ধানত সন্ধানত সন্ধানত সন্ধানত

উল্লিখিত বাহুৰ চহী

চহী

১) নিমেন্দু দেউৰী		নিমেন্দু দেউৰী
২) দীনেশ্চন্দ্ৰ দেউৰী		দীনেশ্চন্দ্ৰ দেউৰী
৩) তনুজান দেউৰী		তনুজান দেউৰী
৪) লক্ষ্মেশ্বৰ কোঁৱৰ	MALE - 13	Lokeshwar Konar
৫) লক্ষ্মেশ্বৰ কোঁৱৰ	FEMALE - 01	Rabhe Swas Konar
৬) সুনীলকোঁৱৰ দেউৰী	14	Purna Sankon Deoi
৭) দীনেশ্চন্দ্ৰ দেউৰী		Devi Devi
৮) মিনু ঘূৰা		Rajib Gogoi
৯) বাজিৰ সগৈ		Suzamla Gogoi
১০) সুনীলকোঁৱৰ (সাঁপুত)		Pharami Deoi
১১) বৰেন্দ্ৰ কোঁৱৰ		Ratneswar Konar
১২) অজুন সগৈ		Anjur Gogoi
১৩) সুনীলকোঁৱৰ (সাঁপুত সন্ধানত)		Korijati Buragohain
		Mithun Konar
		Ramakanta Buragohain
		Pabitra Konar (Geompadhan)

04/07/2023

তাৰিখ হৈ: 04/07/23 তাৰিখে (KACHAMARI HATIGARH NADON) সাঁওতড়  
 প্ৰকল্প অৱস্থা আয়োজন কৰা হয়, য'ত জৰাজৰুৰ নিয়াৰ সৰ্ব্বাধিক বাৰ্হুৰ লগত  
 আলোচনা কৰা হয়, সাহায্য জৰাজৰুৰ নিয়াৰ সৰ্বাধিক সুবলগিয়া ক্ষয় ক্ষতিৰ  
 সন্মূহন নিয়াৰ প্ৰকাৰত আলোচনা কৰা হয় আৰু লগতে যি সকল ব্যক্তিৰ  
 ক্ষয় আৰু স্মাৰ্তি হৈছে সেই সকল ব্যক্তিৰ (SAI INTERNATIONAL NGO) ৰ  
 তৰফৰ লগত স্মত বিনিৰ্মিত কৰা হয়, এই বুৰিদিহিং নদীৰ জৰাজৰুৰ নিয়া  
 ৰোৱাৰ বাবে বিশ্ব ব্যাংক (WORLD BANK) জৰিৎ হৈ আছে, ইয়াৰ অনুৰূপত  
 প্ৰদাৰিত হোৱা ব্যক্তি সকলৰ ক্ষতি সূৰনৰ বনৰামি আৰু সূনৰ সাংস্কাৰণৰ  
 প্ৰকাৰত আলোচনা কৰা হয়, তাৰিখ প্ৰেই অৱস্থা SAI INTERNATIONAL NGO  
 ৰ তৰফৰ সৰ্বাধিক সৰ্বক্ষী মিহুন নাম, ক্ৰীৰ-মাজ্যেটি বুঢ়াগোহাঁই আৰু  
 ক্ৰীৰমাজ্যেটি বুঢ়াগোহাঁই উল্লেখিত মাকে লগতে সাঁওতড় প্ৰবীন ও উল্লেখিত মাকে,

উল্লেখিত বাৰ্হুৰ হৈ

হৈ

- ১) নিমেন্দু দেউৰী
- ২) দীনেশ কুমাৰ দেউৰী
- ৩) তনুজাম দেউৰী
- ৪) লাক্ষ্মী দেউৰী
- ৫) লাক্ষ্মী দেউৰী
- ৬) সুনীল দেউৰী
- ৭) দীনেশ দেউৰী
- ৮) মিনু ঘূৰা
- ৯) বাজিৰ জামি
- ১০) ম্যামলাল জোৱাল
- ১১) বৰমি দেউৰী (F)
- ১২) বদেপুৰ দেউৰী
- ১৩) অৰুণ জোৱাল
- ১৪) দাবিৰ দেউৰী (সাঁওতড় প্ৰবীন)

MALE - 13  
 FEMALE - 01  
 14


- নিমেন্দু দেউৰী
- দীনেশ কুমাৰ দেউৰী
- তনুজাম দেউৰী
- Lokeshwar Konwar
- Palleshwar Konwar
- Purna Sankon Deoi
- Ujjwal Deoi
- জিৎ দেউৰী
- Rajib Gogoi
- Suzamul Gogoi
- Pharami Deoi
- Ratneswar Konwar
- Anjur Gogoi

Kopiyati Buragohain  
 Mithun Das  
 Ramakanta Buragohain  
 Palasha Konwar. (Geompadhan)

21/08/2023

আদি ২১/০৮/২০২৩ তাৰিখে শিৱসাগৰ জিলাৰ PT (Nahankatia  
 Town PT) স্থাপিত এখন নয়া আশোৰাৰ কৰা ২য়মত সৰ্বস্বত্বীয়া  
 অঞ্চলক বাৰিহাৰ লক্ষ্যত আশোৰাৰ কৰা ২য়মত সৰ্বস্বত্বীয়া  
 নয়া ২য়মত সৰ্বস্বত্বীয়া অঞ্চলক সৰ্বস্বত্বীয়া অঞ্চলক আশোৰাৰ  
 কৰা ২য়মত সৰ্বস্বত্বীয়া অঞ্চলক সৰ্বস্বত্বীয়া অঞ্চলক আশোৰাৰ  
 সৈতে সৰ্বস্বত্বীয়া অঞ্চলক (SAI INTERNATIONAL) গৰাকী  
 লক্ষ্যত সৰ্বস্বত্বীয়া অঞ্চলক ২য়মত সৰ্বস্বত্বীয়া অঞ্চলক  
 আশোৰাৰ বাৰিহাৰ সৰ্বস্বত্বীয়া অঞ্চলক (WORLD BANK) দ্বাৰা  
 ২য়মত সৰ্বস্বত্বীয়া অঞ্চলক আশোৰাৰ সৰ্বস্বত্বীয়া অঞ্চলক  
 সৰ্বস্বত্বীয়া অঞ্চলক আশোৰাৰ সৰ্বস্বত্বীয়া অঞ্চলক  
 আশোৰাৰ কৰা ২য়মত সৰ্বস্বত্বীয়া অঞ্চলক FRAM  
 নদী (Field Officer Jitu Borah) আৰু SAI INTERNATIONAL  
 গৰাকীৰ সৰ্বস্বত্বীয়া অঞ্চলক সৰ্বস্বত্বীয়া অঞ্চলক  
 সৰ্বস্বত্বীয়া অঞ্চলক সৰ্বস্বত্বীয়া অঞ্চলক সৰ্বস্বত্বীয়া অঞ্চলক

উন্নয়িত বাৰিহাৰ চৰী  
 বাৰিহাৰ চৰী

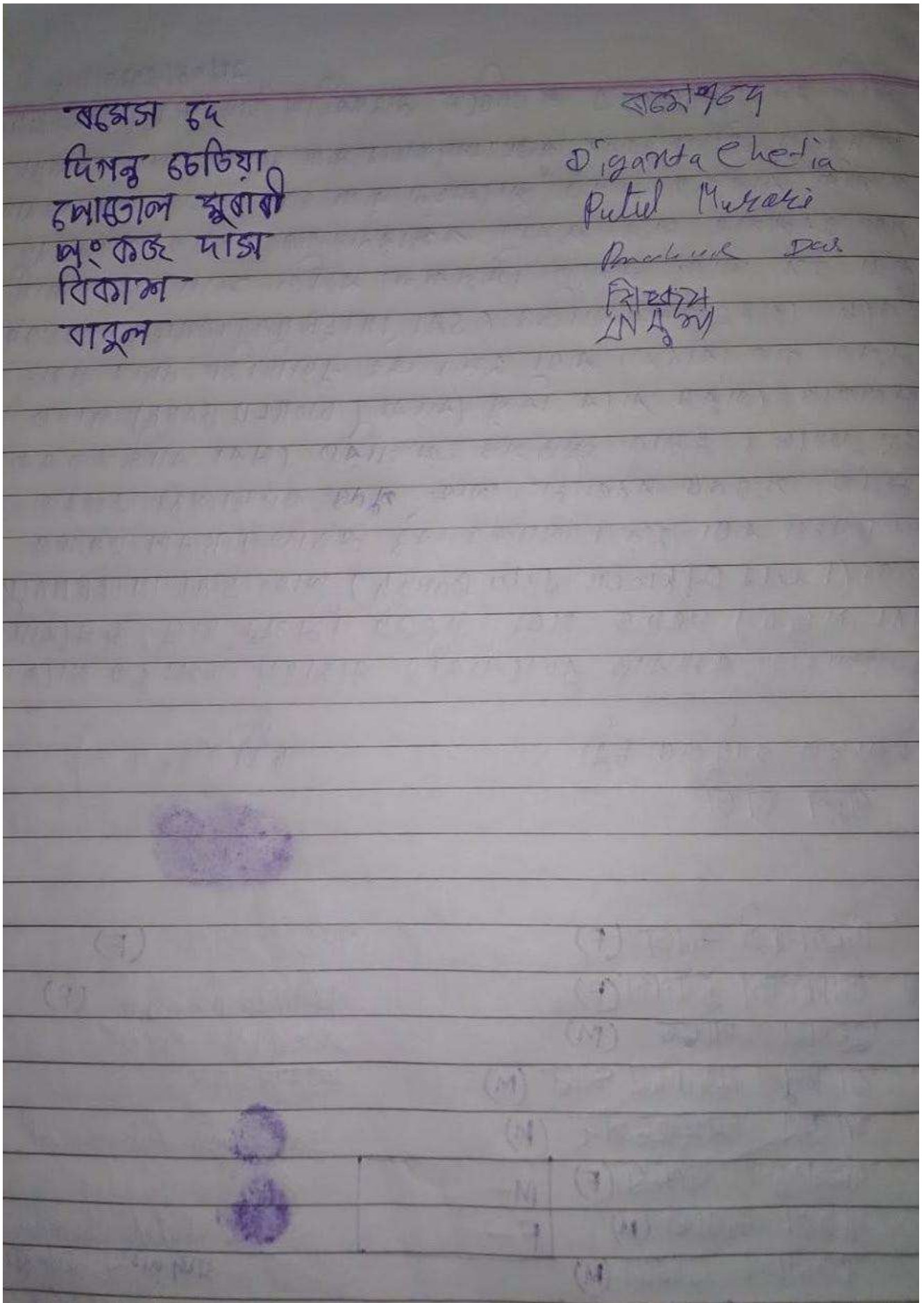


- শিৱসাগৰী দাস (F)
- আৰিহাৰ চৰী (F)
- ভূপেন নাৰায়ণ (M)
- বাবলু কুমাৰ দাস (M)
- যাকুব আহমেদ (M)
- কামেশ্বৰী বৰুৱা (F)
- মুছল কুমাৰী (M)
- ব্ৰজেন্দ্ৰ বৰুৱা (M)
- গজেন্দ্ৰ বাৰুচুৰ

- শিৱসাগৰী দাস (F)
- Abhishek Borah (F)
- শিৱসাগৰী দাস (F)
- কামেশ্বৰী বৰুৱা
- Yakub Ahmed
- Patel Musani
- ব্ৰজেন্দ্ৰ বৰুৱা
- Ganesh Roy
- P. Bhuj
- patel

ভূপেননাৰায়ণ  
 বৰুৱা বৰুৱা  
 শিৱসাগৰী দাস  
 বাৰু  
 ডিফিন্স চাৰ্ভি

বৰুৱা বৰুৱা  
 শিৱসাগৰী দাস  
 Raju Kalita  
 Dheeraj Jyoti



30/08/2023

আজি ২০/০৮/২০২৩ তাৰিখে নাহৰকটীয়া নগাঁও (Naharkatia Nagaw)  
 গাঁওত ভ্ৰমণ কৰা আয়োজন কৰা হয় য'ত পৰামৰ্শদাতাৰ সৈতে  
 বাইডেৰ লগত আলোচনা কৰা হয়। য'ত ল'ৰা গ'ৱাৰ্ণীয়া  
 ল'ৰা গ'ৱাৰ্ণীয়া সমস্যাৰ ক্ষতিৰ সম্ভাৱনামতাৰ ওপৰত  
 আলোচনা কৰা হয়। আৰু মিস্ত্ৰসকল ব্যক্তিও সমস্যা আৰু  
 মৈছে (স্বত্বস্বত্ব ব্যক্তি (SAI International NGO) ওপৰত লগত  
 হ'ল। বৰিহাৰ কৰা হয়। এই বুৰিহাৰীয়া ল'ৰা গ'ৱাৰ্ণীয়া বাইডে  
 বাবে বিশ্ব (বাংলা) (World Bank) দ্বাৰা হয় আৰু ইয়াত  
 আৰু সৰ্বত্ৰ প্ৰভাৱত (ইয়া ব্যক্তিগতকৰণ ক্ষতি সূচনাত বৰ  
 বাল্য আৰু পুৰণি সাংস্কৃতিক ওপৰত আলোচনা কৰা  
 হয়। আজিও এই সৰ্বত্ৰ SAI International NGO ওপৰত  
 পৰা গ'ৱাৰ্ণী মিস্ত্ৰ হাৰ, কামৰোৱাতি বুৰিহাৰীয়া আৰু  
 বন্ধাকাত সহায়দাৰ লগত পাঠৰ সাঙুৰি বৈশিষ্ট  
 থাকে।

বৈশিষ্ট বাইডেৰ চৰী

- ১) বিজিত ভূঞা
- ২) জাকুল হাজৰিকা
- ৩) নিৰ্মল দাস
- ৪) বিনা হাজৰিকা (F)
- ৫) বিনোয় হাজৰিকা
- ৬) বুৰুল দাস
- ৭) চান্দু দাস
- ৮) লক্ষি দাস (F)
- ৯) দাম্ভি বড়া (F)
- ১০) বজ্জি হাজৰিকা (F)
- ১১) হাদন দাস
- ১২) গাঙ্গাৰাম দাস

চৰী

- ১) Bijit Bhuyan
  - ২) Chakul Hazarika
  - ৩) Nirmal Das
  - ৪) Binam Hazarika
  - ৫) Binoy Hazarika
  - ৬) Burul Das
  - ৭) Chandu Das
  - ৮) Laxmi Das
  - ৯) Damayanti Baruah
  - ১০) Ranita Hazarika
  - ১১) Hadan Das
  - ১২) Gangaram Das
  - ১৩) Gangaram Das
- গাঁও প্ৰধান  
 নাহৰকটীয়া ল'ৰা গ'ৱাৰ্ণীয়া নগাঁও  
 ৩০/৮/২০২৩



4/9/2023

তাৰিখ ২১ ৫/১/২০২৩ ২১। উল্লেখিত মাত্ৰ (210 Bhogamunban  
 এয়াৰ সত্ৰীও আয়োজন কৰা হয় য'ত মহাপ্ৰসাদীয়া  
 সমস্যাৰে ওপৰত লক্ষ্য আনোৱা কৰা হয়। সত্ৰী  
 মহাপ্ৰসাদীয়াৰ পৰা অৱলম্বীয়া কৰ্ম সত্ৰীৰ প্ৰতিষ্ঠাপন  
 এয়াৰ আনোৱা কৰা হয় আৰু লক্ষ্যত বিশ্বকল ব্যক্তি  
 মাত্ৰ আৰু মাত্ৰ (সেই ক্ষেত্ৰখনক) (SAI Integrated  
 NGO) তত্ৰত লক্ষ্য আনোৱা কৰা হয়। এই প্ৰকল্প  
 কৰাৰ লক্ষ্যৰূপে (বিশ্ব ব্যাংক) (World Bank)  
 ব্যক্তি হয় আৰু। ইয়াত অৰ্থনৈতিক উন্নয়ন (বিশ্ব ব্যক্তি-সকলক  
 কৰি সত্ৰীৰ ইতিহাসিক ভাৱে পুৰণি স্থাপত্যৰ ওপৰত  
 আনোৱা কৰা হয়। তাৰিখ এই সত্ৰী (SAI International  
 NGO) তত্ৰত লক্ষ্য সত্ৰীৰ স্থাপত্য দায়, লক্ষ্যত পুৰণি  
 ওপৰত পুৰণিৰ ওপৰত লক্ষ্যত সত্ৰীৰ সত্ৰী  
 উল্লেখিত মাকে।

উল্লেখিত সত্ৰীৰ তালিকা

- ১/ শ্ৰীমত সোণোৱাল
- ২/ বাৰু সোণোৱাল
- ৩/ দাৰু সোণোৱাল
- ৪/ সিনাৰাম সোণোৱাল
- ৫/ চন্দ্ৰ সোণোৱাল
- ৬/ হৰেন্দ্ৰ সোণোৱাল
- ৭/ নিৰঞ্জন বাৰু
- ৮/ সিনাৰাম সোণোৱাল
- ৯/ চন্দ্ৰ সোণোৱাল
- ১০/ দুৰ্গা সোণোৱাল
- ১১/ দিব্জ সোণোৱাল
- ১২/ সিনাৰাম সোণোৱাল

- ১/ শ্ৰীমত সোণোৱাল  
 বাৰু সোণোৱাল  
 দাৰু সোণোৱাল  
 সিনাৰাম সোণোৱাল  
 Chandra Sonowal  
 হৰেন্দ্ৰ সোণোৱাল  
 নিৰঞ্জন বাৰু  
 সিনাৰাম সোণোৱাল  
 চন্দ্ৰ সোণোৱাল  
 দুৰ্গা সোণোৱাল  
 দিব্জ সোণোৱাল  
 সিনাৰাম সোণোৱাল  
 সিনাৰাম সোণোৱাল

4/9/2023

আজি তা. 4/9/2023 (সোমবার-মাও (Sonowal Gaan)  
 গাওঁত এখান সড়ক আঁসিআন কৰা ২ম স্তৰ সৰাসৱতীয়া সঞ্চালক  
 কাৰ্যালয় লগত আঁসিআন কৰা ২ম স্তৰ সৰাসৱতীয়া  
 সৰা ২৪নম্বীয়া সঞ্চালক-সঞ্চালিত সৰাসৱতীয়াও ওপৰত আঁসিআন  
 কৰা ২ম স্তৰ আঁসিআন লগত সঞ্চালক কাৰ্যালয় সঞ্চালিত  
 (নেছ নেই সঞ্চালক কাৰ্যালয় (SAI International NGO) ও ওপৰত  
 লগত স্তৰ আঁসিআন কৰা ২ম স্তৰ। এই বুৰীদিয়া সৰা সৰা-  
 সৰাসৱতীয়াও বোৰে বাবে বিশ্ব ব্যাংক (World Bank) আঁসিআন  
 আঁসি। ইয়াৰ আঁসিআন সৰাসৱতীয়া (সৰা কাৰ্যালয়লগত  
 সঞ্চালক কাৰ্যালয় ইনভাষ্টি আঁসি সৰাসৱতীয়া সঞ্চালিত ওপৰত  
 আঁসিআন কৰা ২ম স্তৰ। আজিও এই সৰাসৱতীয়া (SAI International  
 NGO) ওপৰত সৰা সৰাসৱতীয়া সঞ্চালিত সৰাসৱতীয়া  
 বুৰীদিয়া, বস্তুসমূহ বুৰীদিয়াই আঁসিআন লগত সৰাসৱতীয়া  
 আঁসিআন ইনভাষ্টি আঁসি।

ইনভাষ্টি আঁসিআন



৬২



- ১/ সোমবার-সৰাসৱতীয়া
- ২/ বুৰীদিয়া হাজৰিকা (F)
- ৩/ পুৰীদিয়া হাজৰিকা
- ৪/ কামৰূপ হাজৰিকা
- ৫/ মিনামৰু হাজৰিকা
- ৬/ মিনামৰু হাজৰিকা
- ৭/ বাৰু হাজৰিকা
- ৮/ ফুলেশ্বৰ হাজৰিকা
- ৯/ জোনগাৰ হাজৰিকা
- ১০/ জি.ৰোদ হাজৰিকা
- ১১/ দিগেশ্বৰ হাজৰিকা
- ১২/ বৰেশ্বৰ হাজৰিকা
- ১৩/ জোনগাৰ হাজৰিকা
- ১৪/ গৌৰী হাজৰিকা
- ১৫/ বৰিশ্বৰ হাজৰিকা

- সৰাসৱতীয়া হাজৰিকা  
 বুৰীদিয়া হাজৰিকা /  
 পুৰীদিয়া হাজৰিকা  
 কামৰূপ হাজৰিকা  
 Mimanaru Sonowal  
 Mimanaru Sonowal  
 Barua Sonowal  
 Fulleshwar Sonowal  
 Jonagar Sonowal  
 Jirrod Sonowal  
 Digeshwar Sonowal  
 Barishwar Sonowal  
 Jonagar Sonowal  
 Goury Sonowal  
 Borishwar Sonowal


### A 15 Details of Public Consultations/FGDs/Awareness Meetings Conducted with Community /Stakeholders

#### Beki Sub-basin Consultation

Sl. No.	Location, Date, Number of meetings	Type – Consultation/ FGD/ Awareness Meeting	Topics Discussed	Issues & Concerns Raised by Participants	Total Participants (Male and Female)	Photographs of Consultation/ Awareness Meeting/ FGD etc.
1	Bardanga Dt. 10.07.23 Number of meetings: 1	Consultation/ FGD/ Awareness Meeting	<ul style="list-style-type: none"> <li>• Discussion on the severity of erosion and its impact</li> <li>• Discussion on eligible Entitlement for compensation of the PAP and procedures to receive the same</li> <li>• Seeking coordination and cooperation during project execution</li> <li>• Discussion regarding project related GRM and its function</li> </ul>	<ul style="list-style-type: none"> <li>• People were concerned for early execution of Civil works for protection of their village from further erosion.</li> <li>• Whether PAPs eligible for compensation would receive the same on time</li> <li>• Whether the compensation amount can be increased and the process for the same.</li> <li>• What are the safety measures to be taken during construction work</li> </ul>	Total- 12 M - 9 F - 3	
2	Jamerkur Dt. 15.07.23 Number of meetings: 1	Consultation/ FGD/ Awareness Meeting	<ul style="list-style-type: none"> <li>• Information dissemination of project implementation and its benefit for the community.</li> <li>• Discussion on eligible Entitlement for compensation of the PAP and procedures to receive the same</li> <li>• Seeking coordination and cooperation during project execution</li> <li>• Discussion regarding project related GRM and its function</li> <li>• Discussion with PAPs regarding Assistance &amp; Compensation according to Resettlement Framework.</li> </ul>	<ul style="list-style-type: none"> <li>• Whether PAPs eligible for compensation would receive the same on time</li> <li>• Whether the GRM is applicable for all PAPs</li> <li>• Whether the compensation amount can be increased and the process for that</li> <li>• Requested for revaluation of tree and zirat which was undertaken subsequently to their satisfaction</li> <li>• Whether construction work will be completed on the same.</li> </ul>	Total -12 M - 7 F - 5	

3	Amguri & Shawpur Dt. 14.08.23 Number of meetings: 2	Consultation/ FGD/ Awareness Meeting	<ul style="list-style-type: none"> <li>• It was informed that for compensation they have to go to District Commissioner's office at Barpeta and Circle office.</li> <li>• Discussion on eligible Entitlement for compensation of the PAP and procedures to receive the same</li> <li>• Seeking coordination and cooperation during project execution</li> <li>• Discussion regarding project related GRM and its function</li> <li>• Discussion regarding income restoration programme</li> </ul>	<ul style="list-style-type: none"> <li>• Information dissemination of project implementation and its benefit for the community.</li> <li>• Discussion on eligible Entitlement for compensation of the PAP and procedures to receive the same</li> <li>• Seeking coordination and cooperation during project execution</li> <li>• Discussion regarding project related GRM and its function</li> <li>• Whether the income restoration programme will be initiated on time</li> </ul>	Total -35 M - 28 F - 7	
4	Nichuka Dt. 25.09.23 Number of meetings: 1	Consultation/ FGD/ Awareness Meeting	<ul style="list-style-type: none"> <li>• Information dissemination of project implementation and its benefit for the community.</li> <li>• Discussion on eligible Entitlement for compensation of the PAP and procedures to receive the same</li> <li>• Seeking coordination and cooperation during project execution</li> <li>• Discussion on Relocation of Masjid after receiving compensation</li> </ul>	<ul style="list-style-type: none"> <li>• Masjid committee thanked department for co-operation and request to cover other area also</li> <li>• Whether the design and construction of the new Masjid will be better than the existing one.</li> <li>• Whether PAPs eligible for compensation would receive the same on time</li> <li>• Whether the GRM is applicable for all PAPs</li> <li>• Whether the compensation amount can be increased and the process for that</li> </ul>	Total-17 M - 17 F - 0	

Assam Integrated River Basin Management Program (AIRBMP) assisted by The World Bank  
Addendum to Resettlement Action Plan – Buridehing and Beki River Works

5	Shawpur 25.09.23 Number of meetings: 1	Dt. of Awareness Meeting	Consultation/ FGD/ Meeting	<ul style="list-style-type: none"> <li>• People are informed that they will get opportunity to oversee the work apart from raising concern regarding quality etc.</li> <li>• Discussion on eligible Entitlement for compensation of the PAP and procedures to receive the same</li> <li>• Seeking coordination and cooperation during project execution</li> <li>• Discussion on Relocation of Masjid after receiving compensation</li> </ul>	<ul style="list-style-type: none"> <li>• Masjid committee thanked department for co-operation and request to cover other area also</li> <li>• Whether the design and construction of the new Masjid will be better than the existing one.</li> <li>• Whether PAPs eligible for compensation would receive the same on time</li> <li>• Whether the GRM is applicable for all PAPs</li> <li>• Whether the compensation amount can be increased and the process for the same.</li> <li>• Whether the construction work could be finished on time.</li> </ul>	Total -8 M - 8 F - 0	 <p>Assam Integrated River Basin Management Program Shawpur-25/09/2023 Duration: 10:30 AM Attendees: 12 Time: 10:30 AM Note: Photo Credit: Meeting Program</p>
---	---	-----------------------------------	----------------------------------	---	---	----------------------------	---

**A 16 Minutes (local language) and attendance sheet of public consultation**

Date: 10-07-2023

BEKI RIVER.

VILL - BARDANHA

CIRCLE - KALGAACHIN

DISTT - BARPETA

ASSAM.

Today a Consultation meeting was arranged with PAP's affected by erosion of Beki River. In the meeting PAP's and other LOCAL people were present. In the meeting Anti erosion work in Beki River (Conducted) by FREMAA according to World Bank policy was discussed. PAP's were informed about the positive and negative aspects of the project work. The PAP's asked for quick completion of the anti-erosion work. They also asked for payment of the compensation amount as soon as possible. They were also informed and discussed about the Income restoration training Programme, HIV AIDS awareness Programme, drinking water and other facilities to be done according to World Bank policy of PAP implementation.

1. Md. Humayun Sarwar - M-91 [REDACTED]
2. Jehurul Islam 91 [REDACTED]
3. Mainuddin - 91 [REDACTED]
4. Abul Kalam Azad - 91 [REDACTED]
5. [REDACTED] 91 [REDACTED]
6. [REDACTED] 91 [REDACTED]
7. [REDACTED] 81 [REDACTED]
8. Dines Dhanu 91 [REDACTED]
9. Rafiqul Islam 91 [REDACTED]
10. Abul Mozid 81 [REDACTED]
11. Shohadat Hossain 91 [REDACTED]
12. Mostafizur Rahman 86 [REDACTED]

Date: 15-07-2023

BEKI RIVER

VILL - JAMERKUR

CIRCLE - KALGAACHHA

DISTT - BARPETA

ASSAM.

Today PAP's affected in anti erosion work and other local people were consulted regarding Anti Erosion work in Beki River. In the meeting they were discussed about the positive and negative aspects of the project work done by FREMAA according to world bank policy for PAP implementation. The PAP's asked for quick payment of compensation amount and also they requested to complete the work as soon as it is possible. They were also informed about the income restoration training programme, HIV/AIDS Awareness Program, drinking water and other facilities to be provided under world bank policy.

1. Armena khatur [REDACTED]
2. Hasem Ali [REDACTED]
3. [REDACTED] Somar Ali [REDACTED]
4. [REDACTED]
5. [REDACTED]
6. [REDACTED] L.T. Abdul Motalep - [REDACTED]
7. [REDACTED]
8. [REDACTED] L.T. Abdul Jalil - [REDACTED]
9. [REDACTED]
10. [REDACTED] Jahadul Islam - [REDACTED]
11. [REDACTED]
12. [REDACTED]

7

তাৰিখ ১৪/০৮/২০২০ ইং, স্বপ্নৰ আৰু আমন্ত্ৰিত গোন্ধাৰ  
 SAI INTERNATIONAL SANSTHAN তৰফৰ পৰা এখন পৰামৰ্শ  
 সলিৰ আয়োজন কৰা হয়। ইয়াত দুয়োখন পাৰ্শ্বৰ  
 বাৰ্ত্তা আত্মক জহাৰ জহাৰাণিতা কৰাৰ।  
 উক্ত সভাত বাৰ্ত্তাৰ সময়ত সলিৰ  
 আয়োজন কৰা হয় আৰু আমাৰ SAI INTERNATIONAL  
 SANSTHAN ৰ তৰফৰ বাৰ্ত্তাৰ সুবিধাৰ কাৰণে SKILL  
 DEVELOPMENT ৰ বিষয়ে আলোচনা কৰা হয়।

উল্লিখিত বাৰ্ত্তাৰ সলিৰ →

১) Nurul Islam Khan	১২/০৮/২০২০
২) হুজুৰ হুজুৰ	১২/০৮/২০২০
৩) AMZADALI	১২/০৮/২০২০
৪) মোহাম্মদ আলী	১২/০৮/২০২০
৫) Mohibul Islam	১২/০৮/২০২০
৬) Abul kalam	১২/০৮/২০২০
৭) Laili Khatun	১২/০৮/২০২০
৮) Jangshes Ali	১২/০৮/২০২০
৯) বিহাৰ আলী	১২/০৮/২০২০
১০) আব্দুল আলী	১২/০৮/২০২০
১১) মাহমুদ আলী	১২/০৮/২০২০
১২) মাহমুদ আলী	১২/০৮/২০২০

ক্রমিক নং	নাম	পিতা/স্বামীর নাম
	উল্লিখিত কার্ভার স্বাক্ষর -	
১৬	উজ্জ্বল আমতুল	
১৭	Hasina Bannu	
১৮	বানুয়া মিয়া	
১৯	আব্দুল কালিম	
২০	KUBBATU AH	
২১	আব্দুল হক	
২২	মুহাম্মদ আলী	
২৩	সাজ্জাদ আমতুল	
২৪	সাদিক আলী আমতুল	
২৫	আব্দুল আমতুল	
২৬	আব্দুল কালিম মুহাম্মদ	
২৭	আব্দুল আলী	
২৮	Rashidul Islam	
২৯	আঃ- গোফার	
৩০	মুহাম্মদ আলী	
৩১		
৩২		
৩৩	নূর আলী	
৩৪		
৩৫	নূরুল হক	
৩৬		
৩৭	KAMAL UDDIN	

Page No.   
 Date

তাৰিখ ২০/০৭/২০ ১:৩০খিঃ মজলিসৰ নিম্নলিখিত স্মাৰ্তিত মজলিদ  
 কমিটিৰ নামস্বৰ্গত আমাৰ মজলিস আৰ্হিত কৰা হয়, অক্ষয় সৰস্বতীৰ  
 কোমল নদীৰ তলত অমল মজিদ কাম মসজিদৰ  
 এই স্মাৰ্তিত নাম বোলোম স্মাৰ্তিত মজিদকাল  
 স্থাপন কৰা হয়, পৰৱৰ্তী সময়ত মজিদকাল  
 স্থাপন কৰা হ'ব। (উক্ত স্মাৰ্তিত স্মাৰ্তিত নাম-২২৪  
 আৰু নাম - ১) যুলি মজলিদ কমিটিয়ে জনায়।

উক্ত স্মাৰ্তিত স্মাৰ্তিত মজলিদ কমিটিৰ  
 স্মাৰ্তিত আৰু স্মাৰ্তিত কাল।

- 1/ ৩০/০৭/২০ৰ স্মাৰ্তিত
- 2/ Kajim Uddin vice President P.N.J.M =
- 3/ Joyen Uddin Ahmed. (M) =
- 4/ স্মাৰ্তিত -
- 5/ Sama Meah
- 6/ Abdul Humain.
- 7/ Malibul Haque
- 8/ Amir Uddin
- 9/ Saddam Hussain =
- 10/ স্মাৰ্তিত স্মাৰ্তিত
- 11/ Abdul-Salam
- 12/ HYED ALI
- 13/ স্মাৰ্তিত স্মাৰ্তিত
- 14/ স্মাৰ্তিত স্মাৰ্তিত
- 15/ Rafiqul Islam
- 16/ স্মাৰ্তিত স্মাৰ্তিত
- 17/ Sooriful Islam

2023 - October - 2023

১/ আদি ২০-০৯-২০২৩ ইং অধিষ্টিত জোমবাৰ দিনা শওণ্ডুৰ গাওঁত  
মছজিদ কমিটিটোৰ অগ্নন সন্নিধান সভা অনুষ্ঠিত কৰা হয়।  
যেকোনদৰে গৰাজহনীয়া প্ৰতিবেদনৰ আৰু নদী বাধৰ কাম  
চলি আছে। মছজিদখনৰ আঁঠি সজান কাম নদী বাধত  
পৰাৰ আৰু, অতিমালীয়া মছজিদখন স্থায়ীভাৱে অগ্নন এইত  
স্থাপন কৰা হয়, যিটো মছজিদ কমিটিটোৰ কাম।  
ইজি মছজিদখনৰ আঁঠিৰ দাগ নম্বৰ হ'ল ৭৫০।

ইজি সজাত উপস্থিত আৰু আৰু মছজিদ কমিটিৰ  
সন্নিধান সজাত আৰু সদস্য সকল।

- 1/ Md. Firuz Khan (secy. Shoungur INO. Masjid.)
- 2/ Mainul Haque (member Shoungur)
- 3/ ডাঃ জাকিৰ
- 4/ মোহাম্মদ মিল্লা
- 5/ - MALEKALI
- 6/ Romay Ali
- 7/ [Redacted]
- 8/ মনিৰ উদ্দিন
- 9/

**A 17 Land Requirement for river work under Beki Basin in Barpeta District**

<b>Beki Basin - Barpeta district</b>							
<b>Sl. No.</b>	<b>Name of village</b>	<b>Name of Revenue Circle</b>	<b>GovtLand (Ha.)</b>	<b>Private Land (Ha.)</b>	<b>Total Required Land (Ha.)</b>	<b>LAE Amount including Contingency and Establishmen tfor private Land (₹)</b>	<b>Total Land Purchased Till 30<sup>th</sup> June 2024 (Ha.)</b>
1	Jamerkur	Kalgachia	0.02	1.36	1.38	1,67,34,802.00	
2	Bardanga	Kalgachia	0.04	0.89	0.93	93,14,463.00	0.13
3	Guileza	Kalgachia	0.09	2.07	2.16	4,15,81,250.00	1.12
4	Mowamari	Kalgachia	0.48	1.19	1.67	84,88,167.00	
5	Amguri	Kalgachia	0	1.92	1.92	3,33,41,772.00	0.52
6	Shawpur	Kalgachia	1.09	0.25	1.34	2,38,29,555.00	0.13
<b>Sub Total of Kalgachia RevenueCircle Office</b>			<b>1.72</b>	<b>7.68</b>	<b>9.4</b>	<b>13,32,90,009.00</b>	<b>1.90</b>
7	Safakamar	Barnagar	1.19	0.54	1.73	1,09,16,731.00	0.44
8	Katajhar 1st , 2nd Part 3rd Part	Barnagar	1.41	4.79	6.20	8,76,53,257.00	4.88
9	Domoni	Barnagar	0.08	0.88	0.96	2,11,94,010.00	0.73
10	Nisuka	Barnagar	0	3.03	3.03	8,49,21,260.00	2.68
11	Khudnabari	Barnagar	0.57	0	0.57	0	
12	Salsalia	Barnagar	1.34	0	1.34	0	
13	Saru Harid	Barnagar	0	1.06	1.06	2,21,27,545.00	0.71
14	Khatakuchi	Barnagar	0	1.01	1.01	2,25,99,769.00	0.42
<b>Sub Total of Barnagar RevenueCircle Office</b>			<b>4.59</b>	<b>11.31</b>	<b>15.9</b>	<b>24,94,12,572.00</b>	<b>9.86</b>
<b>Grand Total</b>			<b>6.31</b>	<b>18.99</b>	<b>25.32</b>	<b>38,27,02,581.00</b>	<b>11.74</b>

**A 18 Land Requirement for river work under Beki Basin in Baksa District**

<b>Beki Basin - Baksa district</b>							
<b>SI No.</b>	<b>Name of village</b>	<b>Name of Revenue Circle</b>	<b>Govt Land (Ha)</b>	<b>Private Land (Ha)</b>	<b>Total Required Land (Ha)</b>	<b>LAE Amount including Contingency and Establishment for private Land (₹)</b>	<b>Total Land Purchased Till 30th June 2024 (Ha.)</b>
1	Elengamari	Jallah	0.21	1.79	2	1,68,24,367.00	0.73
2	Raghabeel	Jallh	0.03	2	2.03	1,32,09,266.00	0.74
3	Chunbari	Jallah	3.43	0	3.43	0	
<b>Sub Total of Jallah Revenue Circle Office</b>			<b>3.67</b>	<b>3.79</b>	<b>7.46</b>	<b>3,00,33,633.00</b>	<b>1.47</b>

**A 19 Land Requirement for river work under Buridehing Basin in Dibrugarh District**

<b>Buridehing Basin - Dibrugarh District</b>							
<b>SI No</b>	<b>Name of village</b>	<b>Name of Revenue Circle</b>	<b>Govt Land (Ha.)</b>	<b>Private Land (Ha.)</b>	<b>Total Required Land (Ha.)</b>	<b>LAE Amount including Contingency and Establishment for private Land (₹)</b>	<b>Total Land Purchased Till 30th June 2024 (Ha.)</b>
1	Tatipathar Manipuribasti - A & B(AE-6 & 7)	Naharkatia	1.27		1.27		
2	Uttammati (AE- 11)	Naharkatia	1.78	0.16	1.93	23,40,658.00	0.16
3	Jagungaon (AE- 14)	Naharkatia	0.31	0.44	0.76	1,61,36,194.00	0.44
4	Amguri (AE-19)	Naharkatia	0.24	1.51	1.75	1,88,11,973.00	
5	Uriamguri (AE- 25)	Naharkatia	1.5	0.25	1.75	29,71,577.00	0.25
6	Bamunibeel (AE- 26)	Naharkatia	0.75		0.75		
7	Kolagora (AE-27)	Naharkatia	1		1		
<b>Sub Total of Naharkatia Revenue Circle Office</b>			<b>6.85</b>	<b>2.36</b>	<b>9.21</b>	<b>4,02,60,402.00</b>	<b>0.85</b>
8	Charaibahi Khamtighat (AE-39)	Moran	1.83	0.29	2.12	25,87,682.00	
9	KololuaDeori Gaon(AE-40)	Moran	0.03	2.78	2.81	2,54,71,266.00	
10	Sessughat-B (AE-48)	Moran	0.93	0.47	1.4	56,12,441.00	
11	Sessughat-A (AE-47)	Moran					
<b>Sub Total of Moran Revenue Circle Office</b>			<b>2.79</b>	<b>3.54</b>	<b>6.33</b>	<b>3,36,71,389.00</b>	
12	Natunbolai (AE-41)	Dibrugarh	3.88		3.88		
13	West	Dibrugarh West	Non Cadas tral Village	Non Cadast ral Village			
13	Kotoha (AE-42)	Dibrugarh West	Non Cadas tral Village	Non Cadast ral Village			
14	Bhogamur-A (AE-43)	Dibrugarh West	0.22	1.26	1.48	72,29,616.00	
15	Bhurbhuri 1 (AE-35)	Dibrugarh West	4.25		4.25		
16	Bhurbhuri 2 (AE-36)	Dibrugarh West	1.29		1.29		
17	Charaibahi (AE-49)	Dibrugarh West	1.26		1.26		
18	Borbeel A & B (AE-37 & 38)		2.31		2.31		

Assam Integrated River Basin Management Program (AIRBMP) assisted by The World Bank  
Addendum to Resettlement Action Plan – Buridehing and Beki River Works

19	Itakhuli (AE-50)	Dibrugarh West	0.62	0.43	1.05		
20	R/S of Dehing Bund R/B from Bhogamur to Sessamukh (E 10)	Dibrugarh West	7.55	1.84	9.39	2,22,65,533.00	1.51
21	R/S of Tengakhat Bund R/B from Jokai RF to A.T Road (E15)	Dibrugarh West	76.78		76.78		
<b>Sub Total of Dibrugarh West Revenue Circle Office</b>			<b>98.16</b>	<b>3.53</b>	<b>101.69</b>	<b>2,94,95,149.00</b>	<b>1.51</b>
22	Dehingholla (AE-29)	Tengakhat	2.44		2.44		
23	Nagaon 2 (AE-16)	Tengakhat	0.51	0.98	1.49	3,19,33,680.00	
24	Nagaon 1 (AE-15)	Tengakhat	0.55		0.55	1,60,36,763.00	
25	Bamungaon 1 (AE-12)	Tengakhat	0.58	0.12	0.7		
26	Bamungaon 2 (AE-13)	Tengakhat	0.17	0.69	0.86		0.05
<b>Sub Total of Tengakhat Revenue Circle Office</b>			<b>4.25</b>	<b>1.79</b>	<b>6.04</b>	<b>4,79,70,443.00</b>	
27	Koraiguri (AE-33)	Telpani Forest Area Dibrugarh District	1.26 (Approx.)		1.26 (Approx.)		Forest Land, NoL.A.
28	Singimari (AE-		1.25 (Approx.)		1.25 (Approx.)		Forest Land, NoL.A.
<b>Sub Total of Telpani Forest Area</b>			<b>2.51</b>		<b>2.51</b>		0.05
<b>Grand Total</b>			<b>114.56</b>	<b>11.22</b>	<b>125.78</b>	<b>15,13,97,383</b>	<b>2.41</b>

**A 20 Land Requirement for river work under Buridehing Basin in Tinsukia**

<b>Tinsukia district</b>							
<b>Sl. No</b>	<b>Name of village</b>	<b>Name of Revenue Circle</b>	<b>Govt Land (Ha.)</b>	<b>Private Land (Ha.)</b>	<b>Total Required Land (Ha.)</b>	<b>LAE Amount including Contingency and Establishment for private Land (₹)</b>	<b>Total Land Purchased Till 30th June 2024 (Ha.)</b>
29	Borfakial A (AE-3)	Margherita Revenue Circle and Tinsukia District	1.87	2.26	4.13	1,51,09,219.00	2.21
30	Borfakial B (AE-4)						
<b>Sub Total of Margherita Revenue Circle Office</b>			<b>1.87</b>	<b>2.26</b>	<b>4.13</b>	<b>1,51,09,219.00</b>	<b>2.21</b>

### A 21 Status of Impacted Structures (TH) under Beki River Basin

Sl. No.	Village	Name of PAPs	Type of Structure (Resi/Comm)	% of Impact (Fully/Partially)	Typology	% of loss over total land holding.	Status of Relocation
1	Nisuka	Khairul Islam S/o Sabed Ali	Resi	Partially	Semi Pucca	68.48	Self relocation to nearby plot
2	Nisuka	Khudeja Begim W/o Sabed Ali	Resi	Fully	Semi Pucca	21.89	Self relocation to nearby plot
3	Nisuka	Samsul Haque S/o Sabed Ali	Resi	Partially	Semi Pucca	68.48	Self relocation to nearby plot
4	Nisuka	Azed Ali S/o Hazarat Ali	Resi	Fully	Katcha	16.24	Self relocation to nearby plot
5	Nisuka	Omar Ali S/o Ramjan Ali	Resi	Fully	Katcha	8.93	Self relocation to nearby plot
6	Nisuka	Jahura Khatun W/o Jahar Ali	Resi	Fully	Semi Pucca	49.36	Self relocation to nearby plot
7	Nisuka	Abdul Kader S/o Darag Ali	Resi	Partially	Katcha	53.61	Self relocation to nearby plot
8	Nisuka	Sahera Khatun W/o Samser Ali	Resi	Partially	Katcha	6.45	Self relocation to nearby plot
9	Nisuka	Aiz Uddin S/o Osim Uddin	Resi	Fully	Katcha	43.66	Self relocation to nearby plot
10	Nisuka	Saiz Uddin S/o Osim Uddin	Resi	Partially	Katcha	42.91	Self relocation to nearby plot
11	Nisuka	Mainuddin S/o Akbar Ali	Resi	Partially	Katcha	35.47	Self relocation to nearby plot
12	Nisuka	Abdul Gafur S/o Sangser Ali	Resi	Partially	Katcha	19.80 (land belongs to Alek Jan)	Self relocation to nearby plot
13	Nisuka	Naimuddin S/o Ili Baks	Resi	Fully	Semi Pucca	6.14	Self relocation to nearby plot
14	Katajhar Pathar	Dinabandhu Rajbonshi S/o Kanchu Ram Rajbongshi	Resi	Fully	Katcha	54.34 (Land belongs to Chanmohan Rajbongshi)	Self relocation to nearby plot
15	Katajhar Pathar	Rajagini Rajbongshi W/o Subal Rajbongshi	Resi	Fully	Katcha	54.34 (Land belongs to Chanmoh)	Self relocation to nearby plot

						an Rajbongs hi	
16	Katajhar Pathar	Harkumar Das S/o Haripad Rajbongshi	Resi	Fully	Katcha	14.47 (Land belongs to Raghunat h)	Self relocation to nearby plot
17	Katajhar Pathar	Naren Rajbongshi S/o Nedu Rajbongshi	Resi	Fully	Katcha	37.71(Lan d belongs to Gaku Ghosh)	Self relocation to nearby plot
18	Katajhar Pathar	Ganesh Rajbongshi S/o Danbandhu Rabongshi	Resi	Fully	Katcha	37.71 (Land belongs to Gaku Ghosh)	Self relocation to nearby plot
19	Katajhar Pathar	Debabrata Ray S/o Phani Bhusan Ray	Resi	Fully	Katcha	40.2	Self relocation to nearby plot
20	Katajhar Pathar	Adhir Sarka S/o Surjya Sarkar	Resi	Fully	Katcha	29.45	Self relocation to nearby plot
21	Katajhar Pathar	Sankar Ray S/o Nripen Ray	Resi	Partially	Katcha	32.01	Self relocation to nearby plot
22	Katajhar Pathar	Rup Kumar Mandal S/o Charan Mandal	Resi	Partially	Katcha	12.09	Self relocation to nearby plot
23	Katajhar Pathar	Ranjit Sarkar S/o Paresh Sarkar	Resi	Partially	Katcha	14.47 (Land belongs to Ganga Charan)	Self relocation to nearby plot
24	Katajhar Pathar	Adhir Sarkar S/o Surjya Sarka	Resi	Fully	Katcha	54.34	Self relocation to nearby plot
25	Katajhar Pathar	Puspa Sarkar /o Radhakanta Sarkar	Resi	Fully	Katcha	54.34	Self relocation to nearby plot
26	Katajhar Pathar	Tapas Sarkar S/o Tara Prasad Sarkar	Resi	Fully	Katcha	54.34	Self relocation to nearby plot
27	Shawpu r	Abdus Samad S/o A Gafur	Resi	Fully	Katcha	11.60	Self relocation to nearby plot
28	Shawpu r	Nurjahan W/o A Samad	Resi	Fully	Katcha	11.60	Self relocation to nearby plot

29	Shawpur	Nurjamal S/o A Samad	Resi	Fully	Katcha	11.60	Self relocation to nearby plot
30	Shawpur	Maniruddin S/o A samad	Resi	Partially	Katcha	11.60	Self relocation to nearby plot
31	Shawpur	Majeda Begum D/o A samad	Resi	Partially	Katcha	11.60	Self relocation to nearby plot
32	Shawpur	Nurjamal S/o A Samad	Resi	Partially	Semi Pucca	11.60	Self relocation to nearby plot
33	Jamerkur	Hashem Ali S/o Abdur Rashid	Resi	Partially	Semi Pucca	33.80	Self relocation to nearby plot
34	Bardanga	Nur Islam	Resi	Partially	Semi Pucca	1.79 (Land belongs to Haowa Khatun)	Self relocation to nearby plot
35		Jahur Uddin S/o Raj Ali	Resi	Partially	Semi Pucca	1.79	Self relocation to nearby plot
36		Harunal Rashid S/o Nurul Islam	Resi	Partially	Semi Pucca	53.33 (Land belongs to Abdul Haim)	Self relocation to nearby plot
37		Abul Hashem S/o Sadek Ali	Resi	Partially	Semi Pucca	53.33 (Land belongs to Abdul Haim)	Self relocation to nearby plot
38	Guileza	Sabura Khatun W/o Abdul Berek	Resi	Fully	Semi Pucca	58.63	Self relocation to nearby plot
39	Guileza	Ayet Ali S/o Haidar Ali	Resi	Fully	Semi Pucca	58.63	Self relocation to nearby plot
40	Guileza	Hasina Khatun W/o Nasiruddin	Resi	Fully	Semi Pucca	55.56	Self relocation to nearby plot
41	Guileza	Hussain Ali S/o Nasiruddin	Resi	Fully	Semi Pucca	55.56	Self relocation to nearby plot
42	Guileza	Abul Hussain S/o Nasiruddin	Resi	Fully	Semi Pucca	55.56	Self relocation to nearby plot
43	Guileza	Nayen Ali S/o Falu Miya	Resi	Fully	Semi Pucca	32.05	Self relocation to nearby plot
44	Guileza	Samez Uddin S/o Aynal Haque	Resi	Fully	Semi Pucca	32.06	Self relocation to nearby plot
45	Guileza	Aynal Haque S/o Falu Miya	Resi	Fully	Semi Pucca	32.06	Self relocation to nearby plot
46	Guileza	Rakibul Islam	Resi	Fully	Semi	32.06	Self relocation to

		S/o Jaynal Abedin			Pucca		nearby plot
47	Guileza	Jahir Uddin S/o Burhan Ali	Resi	Fully	Katcha	32.06	Self relocation to nearby plot
48	Guileza	Jaynal Abedin S/o Falu Miya	Resi	Fully	Katcha	32.06	Self relocation to nearby plot
49	Amguri	Kamal Uddin S/o Rahiz Uddin	Resi	Fully	Katcha	4.97	Self relocation to nearby plot
50	Amguri	Momin Ali S/o Jabed Ali	Resi	Partially	Katcha	20.00	Self relocation to nearby plot
51	Amguri	Ahammad Ali S/o Insab Ali	Resi	Partially	Katcha	25.13	Self relocation to nearby plot
52	Amguri	Mahammad Ali S/o Insab Ali	Resi	Partially	Katcha	25.13	Self relocation to nearby plot
53	Amguri	Nur Haque S/o Taiz Uddin	Resi	Partially	Katcha	11.01	Self relocation to nearby plot
54	Amguri	Eosob Ali S/o Nur Hussain	Resi	Partially	Katcha	20.83	Self relocation to nearby plot
55	Amguri	Muhur Uddin S/o Nabjesh Ali	Resi	Partially	Katcha	20.83	Self relocation to nearby plot
56	Amguri	Sabur Uddin S/o Najesh Ali	Resi	Partially	Katcha	4.17	Self relocation to nearby plot
57	Amguri	Abdul Jalil S/o Mofiz Uddin	Resi	Partially	Katcha	16.78	Self relocation to nearby plot
58	Amguri	Laily Khatun	Resi	Partially	Katcha	4.17	Self relocation to nearby plot
59	Saru Harid	Tabibar Rahman S/o Refaz Mandal	Resi	Fully	Katcha	21.61	Self relocation to nearby plot
60	Saru Harid	Toibar Rahman S/o Afaz Mandal	Resi	Fully	Katcha	21.61	Self relocation to nearby plot
61	Saru Harid	Badsha Ali	Resi	Fully	Katcha	16.41	Self relocation to nearby plot
62	Saru Harid	Ebrahim Ali S/o Akal Seikh	Resi	Fully	Katcha	2.80	Self relocation to nearby plot
63	Saru Harid	Safiur Rahman S/o Abdus Salam	Resi	Fully	Katcha	11.22 (Land belongs to Abdul Sattar)	Self relocation to nearby plot
64	Saru Harid	Anowar Hussain S/o Abdus Salam	Resi	Fully	Katcha	11.22 (Land belongs to Abdul Sattar)	Self relocation to nearby plot
65	Saru Harid	Abu Bakkar Siddique	Resi	Partially	Katcha	11.22 (Land	Self relocation to nearby plot

		S/o Abdus Sattar				belongs to Abdus Sattar)	
66	Alengamari	Sabur Dewani	Resi	Fully	Katcha	18.32 (Jahur Uddin)	Self relocation to nearby plot
67	Alengamari	Siddique Ali	Resi	Fully	Katcha	21.36 (Iman Ali)	Self relocation to nearby plot
68	Alengamari	Asma Khatun	Resi	Fully	Katcha	7.23 (Akbar Ali)	Self relocation to nearby plot
69	Alengamari	Manura Khatun	Resi	Fully	Katcha	28.67 (Saha Ali)	Self relocation to nearby plot
70	Alengamari	Biren Pal	Resi	Fully	Katcha	11.05	Self relocation to nearby plot
71	Alengamari	Amir Ali	Resi	Fully	Katcha	11.66	Self relocation to nearby plot
72	Alengamari	Shaha Ali	Resi	Fully	Katcha	28.67	Self relocation to nearby plot
73	Alengamari	Julmat Ali	Resi	Fully	Katcha	10.22	Self relocation to nearby plot
74	Raghab eel	Piar Ali	Resi	Partially	Katcha	6.96	Self relocation to nearby plot
75	Raghab eel	Hekimuddin	Resi	Partially	Katcha	24.57 (Mafiz Uddin)	Self relocation to nearby plot
76	Raghab eel	Mainuddin	Resi	Partially	Katcha	18.64	Self relocation to nearby plot
77	Raghab eel	Shyamal Das	Resi	Partially	Katcha	19.05	Self relocation to nearby plot
78	Raghab eel	Akbar Ali	Resi	Partially	Katcha	7.23	Self relocation to nearby plot
79	Raghab eel	Saidul Islam	Resi	Partially	Katcha	15.27	Self relocation to nearby plot
80	Raghab eel	Abdul Kader	Resi	Partially	Katcha	21.36	Self relocation to nearby plot
81	Raghab eel	Taleb Ali	Resi	Partially	Katcha	7.23	Self relocation to nearby plot
82	Raghab eel	Afsar Ali	Resi	Partially	Katcha	7.23	Self relocation to nearby plot

## A 22 Status of Impacted Structures (NTH) under Beki River Basin

Sl. No.	Village	Name of PAPs	Type of Structure (Resi/Comm)	% of Impact (Fully/Partially)	Typology	Status of Relocation
1	Guileza	Sahajahan Ali S/o Sohrab Ali	Resi	Fully	Katcha	Self-relocation to nearby plot
2	Shawpur	Hasmat Ali S/o Amiruddin	Resi	Fully	Katcha	Self relocation to nearby plot
3	Shawpur	Saleha Bewa S/o Rabban Ali	Resi	Fully	Katcha	Self relocation to nearby plot
4	Shawpur	Abdul Jalil S/o Bahadur Ali	Resi	Fully	Katcha	Self relocation to nearby plot
5	Shawpur	Badshah Ali S/o Jayan Ali	Resi	Fully	Katcha	Self relocation to nearby plot
6	Shawpur	Abdul Ali S/o Kazimuddin	Resi	Fully	Katcha	Self relocation to nearby plot
7	Shawpur	Manir Uddin S/o Mahammad Rahman Ali	Resi	Fully	Semi Pucca	Self relocation to nearby plot
8	Shawpur	Manowar Hussain S/o Tayeb Ali	Resi	Fully	Katcha	Self relocation to nearby plot
9	Shawpur	Hasina Khatun W/o Ashok Ali	Resi	Fully	Katcha	Self relocation to nearby plot
10	Shawpur	Lalchand Ali S/o Magrab Ali	Resi	Fully	Katcha	Self relocation to nearby plot
11	Shawpur	Noor Mahammad S/o Abdul Aziz	Resi	Fully	Katcha	Self relocation to nearby plot
12	Shawpur	Hamid Ali S/o Abdul Aziz	Resi	Fully	Katcha	Self relocation to nearby plot
13	Shawpur	Abdul Malek S/o Maser Ali	Resi	Fully	Semi Pucca	Self relocation to nearby plot
14	Shawpur	Abdul Aziz S/o Azimuddin	Resi	Fully	Semi Pucca	Self relocation to nearby plot
15	Shawpur	Akbar Ali S/o Rahim Uddin	Resi	Fully	Katcha	Self relocation to nearby plot
16	Shawpur	Kobbat Ali S/o Akbar Ali	Resi	Fully	Katcha	Self relocation to nearby plot
17	Shawpur	Rasmat Ali	Resi	Fully	Katcha	Self relocation to nearby plot
18	Shawpur	Manowar Hussain S/o Shahab Ali	Resi	Fully	Katcha	Self relocation to nearby plot
19	Shawpur	Sabiran Nesa	Resi	Fully	Katcha	Self relocation to nearby plot
20	Shawpur	Hasmat Ali	Resi	Fully	Katcha	Self relocation to

		S/o Amiruddin				nearby plot
21	Salsalia	Saleha Begum W/o Nur Mahaamad	Resi	Fully	Katcha	Self relocation to nearby plot
22	Salsalia	Mukjan Nessa W/o Allauddin	Resi	Fully	Katcha	Self relocation to nearby plot
23	Salsalia	Kurban Ali S/o Abdul Gani	Resi	Fully	Semi Pucca	Self relocation to nearby plot
24	Salsalia	Masjid	Resi	Fully	Katcha	Self relocation to nearby plot
25	Salsalia	Library	Resi	Fully	Katcha	Self relocation to nearby plot
26	Salsalia	Abu Bakkar	Resi	Fully	Katcha	Self relocation to nearby plot
27	Salsalia	Abdul Aziz	Resi	Fully	Katcha	Self relocation to nearby plot
28	Katajhar Pathar	Kartik Rajbongshi S/o Haribandhu Raajbongshi	Resi	Fully	Katcha	Self relocation to nearby plot
29	Katajhar Pathar	Sheba Nanda Sarkar S/o Lakhan Sarkar	Resi	Fully	Katcha	Self relocation to nearby plot
30	Katajhar Pathar	Nanda Sarkar S/o Shebananda Sarkar	Resi	Partially	Katcha	Self relocation to nearby plot
31	Katajhar Pathar	Dinabandhu Rajbongshi S/o Kanchu Ram	Resi	Partially	Katcha	Self relocation to nearby plot
32	Katajhar Pathar	Rajagam Rajbongshi S/o Subal Rajbongshi	Resi	Partially	Katcha	Self relocation to nearby plot
33	Katajhar Pathar	Khagen Ch Sutradhar S/o Mahendra Sutrdhar	Resi	Partially	Katcha	Self relocation to nearby plot
34	Shawpur	Gulbar	Resi	Partially	Katcha	Self relocation to nearby plot
35		Amjad Ali	Resi	Partially	Katcha	Self relocation to nearby plot
36	Katajhar Pathar	Khagen Chandra Sutradhar	Resi	Partially	Katcha	Self relocation to nearby plot
37	Katajhar Pathar	Khagen Chandra Sutradhar	Resi	Partially	Katcha	Self relocation to nearby plot
38	Katajhar	Khagen Chandra	Resi	Partially	Katcha	Self relocation to

	Pathar	Sutradhar				nearby plot
39	Katajhar Pathar	Khagen Chandra Sutradhar	Resi	Partially	Katcha	Self relocation to nearby plot
40	Bardanga	Aynal Haque	Resi	Partially	Katcha	Self relocation to nearby plot
41	Bardanga	Anowar Hussain	Resi	Partially	Katcha	Self relocation to nearby plot
42	Bardanga	Siddik Ali	Resi	Partially	Katcha	Self relocation to nearby plot
43	Bardanga	Abul Kamal Azad	Resi	Partially	Katcha	Self relocation to nearby plot

**A 23 Status of Impacted Structures TH (Buridehing River Basin)**

Sl. No.	Village	Name of PAPs (Title Holder)	Type of Structure (Resi/Com)	% of Impact (Fully/ Partially)	Topology	Quantum of Loss (Over the total land holding)	Status of Relocation
1	Lezai Miri Gaon (Patta)	Bulbul Mili	Commercial	Fully	Kaccha	1%	Self Relocated to his nearby plot
2	Lezai Miri Gaon (Patta)	Gopal Taye	Residential	Fully	Kaccha	5%	Self Relocated to his nearby plot
3	No.1 Panigaon (Patta)	Puneswar Dihingia	Residential	Fully	Kaccha	6.5%	Self Relocated to his nearby plot
4	No.1 Panigaon (Patta)	Mohan Dihingia	Residential	Fully	Kaccha	3.5%	Self Relocated to his nearby plot
5	No.1 Panigaon (Patta)	Monuj Dihingia	Commercial	Fully	Kaccha	12%	Self Relocated to his nearby plot
6	No.1 Panigaon (Patta)	Kukheswar Baruah	Residential	Fully	Kaccha	25%	Self Relocated to his nearby plot
7	No.1 Panigaon (Patta)	Bhupen Dihingia	Residential	Fully	Kaccha	6.5%	Self Relocated to his nearby plot
8	No.1 Panigaon (Patta)	Joyram Changmai	Residential	Fully	Kaccha	5%	Self Relocated to his nearby plot
9	No.1 Panigaon (Patta)	Antony Changmai	Residential	Fully	Kaccha	5%	Self Relocated to his nearby plot
10	No.1 Panigaon (Patta)	Debokanta Dihingia	Residential	Fully	Kaccha	3.5%	Self Relocated to his nearby plot

### A 24 Status of Impacted Structures NTH (Buridehing River Basin)

Sl. No.	Village	Name of PAPs (Non -Title Holder)	Type of Structure (Resi/Comm)	% of Impact (Fully/ Partially)	Topology	Status of Relocation
1	2 No Borbil	Banu Tasha	Residential	Fully	Kaccha	Self Relocated to his nearby plot
2	3 No Charaihabi	Madan Nayak	Residential	Fully	Kaccha	Self Relocated to his nearby plot
3	53 FS Grant	Nipu Baruah	Residential Cum Commercial	Fully	Pucca	Self Relocated to his nearby plot
4	53 FS Grant	Tapan Baruah	Residential Cum Commercial	Fully	Semi Pucca	Self Relocated to his nearby plot
5	53 FS Grant	Nabin Dehingia	Commercial	Fully	Semi Pucca	Self Relocated to his nearby plot
6	53 FS Grant	Hiru Konwar	Commercial	Fully	Kaccha	Self Relocated to his nearby plot
7	53 FS Grant	Simi Gogoi Baruah	Residential Cum Commercial	Fully	Semi Pucca	Self Relocated to his nearby plot
8	53 FS Grant	Tarun Baruah	Residential Cum Commercial	Fully	Kaccha	Self Relocated to his nearby plot
9	53 FS Grant	Lal Ali	Commercial	Fully	Semi Pucca	Self Relocated to his nearby plot
10	53 FS Grant	Dilip Sonowal	Commercial	Fully	Semi Pucca	Self Relocated to his nearby plot
11	53 FS Grant	Gautam Ghatowar	Commercial	Fully	Kaccha	Self Relocated to his nearby plot
12	53 FS Grant	Upen Bagri	Commercial	Fully	Semi Pucca	Self Relocated to his nearby plot
13	Bolai Gaon	Pranjal Hazarika	Commercial	Fully	Kaccha	Self Relocated to his nearby plot
14	Dihing Khamtighat	Banikanta Gogoi	Commercial	Fully	Kaccha	Relocation under Process
15	Kachamari Hatigarh	Nimendra Deori	Commercial	Fully	Kaccha	Relocation under Process
16	Kachamari Hatigarh	Suresh Rajbongshi	Residential	Fully	Kaccha	Self Relocated to his nearby plot
17	Kachamari Hatigarh	Mintu Mura	Residential	Fully	Kaccha	Self Relocated to his nearby plot
18	Kachamari Hatigarh	Rajib Gogoi	Commercial	Fully	Semi Pucca	Relocation under Process
19	Naharkatia Nagaon	Saruchun Das	Residential	Fully	Kaccha	Relocation under Process
20	Naharkatia	Ranjita	Commercial	Fully	Kaccha	Relocation under

	Nagaon	Hazarika				Process
21	Naharkatia Nagaon	Mantu Das	Commercial	Fully	Kaccha	Relocation under Process
22	Naharkatia Nagaon	Sishuram Das	Residential	Fully	Pucca	Relocation under Process
23	Naharkatia Nagaon	Somnath Das	Residential	Fully	Semi Pucca	Relocation under Process
24	Naharkatia Nagaon	Mahendra Das	Residential	Fully	Kaccha	Relocation under Process
25	1 No Naujan	Arun Baruah	Residential	Fully	Semi Pucca	Relocation under Process
26	2 No Borbil (AE)	Monu Prasad Singh	Residential	Fully	Kaccha	Self Relocated to his nearby plot
27	Lezai Miri Gaon	Jugal Mili	Residential	Fully	Kaccha	Self Relocated to his nearby plot
28	Lezai Miri Gaon	Phaniram Mili	Residential	Fully	Kaccha	Relocation under Process
29	Lezai Miri Gaon	Gobinda Panging	Residential	Fully	Kaccha	Relocation under Process
30	Lezai Miri Gaon	Mamai Taye	Residential	Fully	Kaccha	Self Relocated to his nearby plot
31	Lezai Miri Gaon	Dandiam Panging	Residential	Fully	Kaccha	Relocation under Process
32	Lezai Miri Gaon (Patta)	Bikram Singh Panging	Residential	Fully	Semi Pucca	Relocation under Process
33	Lezai Miri Gaon (Patta)	Phanidhar Taye	Residential	Fully	Kaccha	Relocation under Process
34	Lezai Miri Gaon (Patta)	Dinesh Taye	Residential	Fully	Semi Pucca	Relocation under Process
35	Lezai Miri Gaon (Patta)	Rakesh Panging	Residential	Fully	Kaccha	Relocation under Process
36	Lezai Miri Gaon (Patta)	Bormo Doley	Residential	Fully	Kaccha	Relocation under Process
37	No.1 Panigaon (Govt)	Boganath Changmai	Commercial	Fully	Kaccha	Relocation under Process
38	No.1 Panigaon (Govt)	Nakul Changmai	Commercial	Fully	Kaccha	Relocation under Process
39	No.1 Panigaon	Jugen Changmai	Residential	Fully	Kaccha	Relocation under Process

	(Govt)					
40	No.1 Panigaon (Govt)	Amandeep Phukan	Residential	Fully	Kaccha	Relocation under Process
41	No.1 Panigaon (Govt)	Noren Baruah	Residential	Fully	Kaccha	Relocation under Process
42	No.1 Panigaon (Govt)	Prafulla Phukan	Residential	Fully	Kaccha	Relocation under Process
43	No.1 Panigaon (Govt)	Ajay Baruah	Residential	Fully	Kaccha	Relocation under Process
44	Dihing Kinar Bongali	Seniram Tanti	Residential	Fully	Kaccha	Relocation under Process
45	Dihing Kinar Bongali	Raju Murari	Residential	Fully	Kaccha	Self Relocated to his nearby plot
46	Dihing Kinar Bongali	Pradip Murari	Residential	Fully	Kaccha	Self Relocated to his nearby plot
47	Dihing Kinar Bongali	Ranjit Gowala	Residential	Fully	Kaccha	Self Relocated outside Village
48	Dihing Kinar Bongali	Hawa Kandi	Residential	Fully	Semi Pucca	Self Relocated to his nearby plot
49	Dihing Kinar Bongali	Sunil Murari	Residential	Fully	Semi Pucca	Self Relocated to his nearby plot
50	Dihing Kinar Bongali	Abha Kalita	Residential	Fully	Semi Pucca	Self Relocated to his nearby plot
51	Dihing Kinar Bongali	Prabitra Das	Residential	Fully	Kaccha	Self Relocated to his nearby plot
52	Dihing Kinar Bongali	Gulap Borgohain	Residential	Fully	Semi Pucca	Self Relocated to his nearby plot
53	Dihing Kinar Bongali	Deben Borgohain	Residential	Fully	Semi Pucca	Self Relocated to his nearby plot
54	Dihing Kinar Bongali	Uday Pal	Residential	Fully	Semi Pucca	Self Relocated outside Village
55	NHK Town Pt-I	Badul Tanti	Residential	Fully	Kaccha	Self Relocated to his nearby plot

56	NHK Town Pt-I	Bhupen Pator	Residential	Fully	Kaccha	Self Relocated to his nearby plot
57	Naharkatia Bamun gaon	Ruby Das	Residential	Fully	Kaccha	Relocation under Process
58	Naharkatia Bamun gaon	Sushanta Das	Residential	Fully	Kaccha	Relocation under Process
59	Naharkatia Bamun gaon	Sunil Das	Residential	Fully	Kaccha	Relocation under Process
60	No.1 Panigaon (Patta)	Gopal Dowara	Commercial	Fully	Kaccha	Relocation under Process
61	No.1 Panigaon (Patta)	Jugesh Baruah	Residential	Fully	Kaccha	Relocation under Process
62	No.1 Panigaon (Patta)	Premadhar Dowara	Residential	Fully	Kaccha	Relocation under Process
63	No.1 Panigaon (Patta)	Sukhidhar Dihingia	Commercial	Fully	Kaccha	Relocation under Process
64	No.1 Panigaon (Patta)	Bimal Baruah	Commercial	Fully	Kaccha	Relocation under Process

## A 25 GLOSSARY

**Affected Family/Affected Household (AF/AH):** Consists of all members of a household residing under one roof and operating as a single economic unit, who will be adversely affected by the project. For resettlement purposes, Affected Persons (APs) will be dealt with as members of Project Affected Families (PAFs).

**Affected Person(s) or Household Head (HH):** Any person who, as a result of the project, loses the right to own, use or otherwise benefit from a built structure, land (commercial, residential, agricultural, or pasture), annual or perennial crops and trees, or any other fixed or moveable asset, either in full or in part, permanently or temporarily.

**Agricultural Land:** land used for: (i) agriculture or horticulture; (ii) dairy farming, poultry farming, pisciculture, sericulture, seed farming, breeding of livestock or nursery growing medicinal herbs; (iii) raising of crops, trees, grass, or garden produce; and (iv) land used for the grazing of cattle.

**Compensation:** Payment in cash or in kind at replacement cost for an asset to be acquired or affected by an infrastructure project

**Cut-off-date:** Is the date of commencement of the census of affected families within the project boundaries. APs and local communities will be informed of the cut-off date and persons not covered at the time of census will not be eligible for claims of compensation and entitlements. The date after which PAPs will NOT be considered eligible for compensation, i.e., they are not included in the list of PAPs as defined by the socio-economic survey.

**Displaced Person:** Consistent with World Bank's Environmental and Social Standards, people who are affected by direct economic and social impacts that both result from Bank-assisted investment projects, and are caused by involuntary taking of land resulting relocation or loss of shelter; loss of assets or access of assets; or loss of income source or means of livelihood, whether or not the affected persons must move to another location; or the involuntary restriction of access to legally designated park and protected areas resulting in adverse impacts on livelihood of the displaced persons.

**Eligibility:** Any person(s) who at the cut-off-date was located within the area affected by the project, its sub-components, or other subproject parts thereof, and are affected by the project. Eligibility is irrespective of formal legal rights to land or of customary claim to the land the PAPs are occupying.

**Economic Displacement:** Total disruption of means of economic livelihood for a household or entity. a loss of productive assets or usage rights or livelihood capacities because such assets / rights / capacities are located in the project area.

**Entitlement:** The compensation offered by RAP, including financial compensation; the right to participate in livelihood enhancement programs; housing sites and infrastructure; transport and temporary housing allowance; and other short-term provisions required to move from one site to another.

**Entitlement Matrix:** The pre-appraisal inventory of assets as a preliminary record of affected or lost assets.

**Encroacher:** Legal titleholder, who illegally extend their legal holding onto (and, thus, encroach upon) government land. They are encroachers for their illegal holding. Under World Bank's policy, if affected people with title to land have encroached from their legitimately landholding onto land that they do not own, they will be compensated, whether on the legitimately occupied piece of land or on the piece of land upon, will be compensated.

**Eksonia Land:** The land settled for one year mostly in Villages as Annual Patta land (APL) or three years mostly in Towns, as Short Lease Patta Land (SLPL). The Eksonia Land holder is not a Land Holder but a Settlement Holder only to whom settlement of land is offered only for one year or three years, in rural and urban areas respectively. Except for the hereditary right, the Settlement Holders has no transferable right over the Eksonia Land. Eksonia Holder needs to pay premium for conversion of his Eksonia land to Periodic Patta (Ownership) land. The rate of premium for conversion, as per the Revenue and Disaster Management

Department of Govt. of Assam, is for Agriculture Rs 20/bigha, Commercial/Trade/Industry Rs 75/bigha and Residential Rs 40/bigha in rural areas.

**Grievance Redress Mechanism:** Avenues through which disputes and grievances shall be resolved amicably before resorting to legal means.

**Head of the Household:** The eldest member of the core family in the household, for the purpose of the project.

**Household:** A group of persons living together who share the same cooking and eating facilities and form a basic socio-economic and decision-making unit. One or more households often occupy a homestead.

**Income Loss:** For loss of business/income, the AP will be entitled to an income rehabilitation assistance for the period corresponding to the stoppage of business activities.

**Indigenous people:** Consistent with World Bank ESS 7, people who belong to a distinct, vulnerable social and cultural group possessing the following characteristics in varying degree: (a) self -identification as members of a distinct indigenous cultural group and recognition of this identity by others; (b) collective attachment to geographically distinct habitat or ancestral territories in the project area and to the natural resources in these habitats and territories; (c) customary cultural, economic, social, or political institutions that are separate from of the dominant society and culture; and (d) an indigenous language, often different from the official language of the country or region.

**Income Restoration:** Re-establishing income sources and livelihoods of affected people. Restoration of incomes of all APs is one of the key objectives of the RAP.

**Involuntary Resettlement:** Resettlement without the informed consent of the displaced persons or if they give their consent, it is without having the power to refuse resettlement.

**Land Acquisition:** The process whereby a person is compelled by a public agency to alienate all or part of the land s/he owns or possesses, to the ownership and possession of that agency, for public purposes, in return for fair compensation.

**Landowner:** A person who is an allottee or a grantee of any land under any scheme of the Government under which such allotment or grant is to mature into ownership, who has mortgaged his land (or any portion thereof) or who has permanent rights and interest in land

**Market Value:** Appropriate compensation figures so that the affected population is able to restore their standards of living to levels, at least as good as or better than they were prior to the project.

**Non-titleholder:** Affected persons/families/ households with no legal title to the land, structures and other assets adversely affected by the project. Non-titleholders include encroachers, squatters, etc.

**Project-Affected Community:** A community that is adversely affected by implementation of the project activities.

**Physically Displaced Persons:** Those affected persons who have to physically relocate because they reside within the land to be acquired for the ROW or encumbered as a result of the Project activities.

**Project-Affected Area:** Is the area where the Project may cause direct or indirect impacts to the environment and the residents.

**Project Affected Household:** The family or collection of PAPs that will Experience effects from and acquisition regardless of whether they are physically displaced or relocated or not.

**Project-Affected Person (PAP):** Persons who lose assets as a result of the Project execution, whatever the extent of the loss; lost assets include land rights, structures, crops, business, access, or a combination of those losses; not all Project Affected Persons (PAPs) have to physically relocate as a result of the Project.

**Relocation:** The physical moving of PAPs from their pre-project place or residence, place for work or

business premises. A compensation process through which physically displaced households are provided with a one-time lump-sum compensation payment for their existing residential structures and move from the area.

**Resettlement Action Plan (RAP):** documented procedures and the actions a project proponent will take to mitigate adverse effects, compensate losses, and provide development benefits to persons and communities affected by a project. The time-bound action plan with budget setting out resettlement strategy, objectives, entitlements, actions, responsibilities, monitoring and evaluation.

**Resettlement:** All social and economic impacts that are permanent or temporary and are caused by acquisition of land and other fixed assets, by change in the use of land, or restrictions imposed on land, as a result of a project. A compensation process through which physically displaced households are provided with replacement plots and residential structures at one of two designated resettlement villages in the district. Resettlement includes initiatives to restore and improve the living standards of those being resettled.

**Rehabilitation:** The restoration of the PAPs resource capacity to continue with productive activities or lifestyles at a level higher or at least equal to that before the project.

**Replacement Cost:** The amount of cash compensation and/or assistance suffices to replace lost assets and cover transaction costs, without taking into account depreciation or salvage value. Replacement cost of an affected asset is equivalent to the amount required to replace the asset in its existing condition. The replacement cost of land is its market value. The replacement cost of structures is equal to the cost of constructing/purchasing a similar new structure, without making any deductions for depreciation, and inclusive of the labour cost. WB policies require that all affected assets (land and structures) are compensated at their replacement cost.

**Resettlement Impacts:** The direct physical and socio-economic impacts of resettlement activities in the project and host areas. Refers not just to the physical displacement of people, but also covers taking land that results in the relocation or loss of shelter, loss of assets or access to assets, and/or Loss of sources of income or means of livelihood.

**Resettlement Policy Framework:** A resettlement policy framework is required for projects with subprojects or multiple components that cannot be identified before project approval. This instrument may also be appropriate where there are valid reasons for delaying the implementation of the resettlement, provided that the implementing party provides an appropriate and concrete commitment for its future Implementation. The policy framework should be consistent with the principles and objectives of ESS of the World Bank.

**Resettlement Assistance:** support provided to people who are physically displaced by a project. This may include transportation, food, shelter, and social services that are provided to affected people during their resettlement. Assistance may also include cash allowances that compensate affected people for the inconvenience associated with resettlement and defray the expenses of a transition to a new locale, such as moving expenses and lost workdays.

**Squatter:** A person who has settled on public/government land, land belonging to institutions, trust, etc. and or someone else's land illegally for residential, business and or other purposes and/or has been occupying land and building/asset without authority.

**Stakeholders:** Individuals, groups, or institutions that have an interest or stake in the outcome of a project. The term also applies to those potentially affected by a project. Stakeholders include land users, country, regional and local governments, implementing agencies, project executing agencies, groups contracted to conduct project activities at various stages of the project, and other groups in the civil society which may have an interest in the project.

**Vulnerable:** Any people who might suffer disproportionately or face the risk of being marginalized from the effects of resettlement i.e., female-headed households with dependents; disabled household heads; poor households; landless elderly households with no means of support; households without security of tenure; and Ethnic minorities

## A 26 Quantum of loss over total land holdings Beki Basin

Sl No	Name of village	Name of PAP (TH)	Son /Wife of	B.1.1 Measurement of the Land: (in B, K & Ls)						% of Loss (Lumpsum)
				Area Affected			Area Total			
				B	K	Ls	B	K	Ls	
1	Nichuka	Samsul Hoque	Sabed Ali	1	4	18	2	4	15	68.48
				3	4	13	4	4	12	
				0	4	6	1	2	8	
				0	3	19	1	3	9	
2	Nichuka	Abdur Rashid	Dabor	0	1	10	2	2	11	11.95
3	Nichuka	Ziaur Rahman	Abdur Rahman	0	0	15	2	4	16	5.07
4	Nichuka	Samsul Hoque	Alim Uddin	0	3	0	1	3	12	34.88
5	Nichuka	Abdul Hamed	Jangser	3	2	8	5	2	12	63.04
6	Nichuka	Omar Ali	Darag Ali	0	0	9	1	2	6	6.16
7	Nichuka	Jamal Uddin Ahmed	Parbhat Ali	0	2	18	2	3	11	21.40
8	Nichuka	Jahura Khatun	Jaher Ali	2	1	12	4	3	10	49.36
9	Nichuka	Abdul Hamid	Abul Hussain	1	4	15	3	2	14	55.08
10	Nichuka	Nayamuddin	Lil Baks	0	1	4	3	4	11	6.14
11	Nichuka	Jahir Uddin	Shukur Ali	1	3	13	4	2	18	37.77
12	Nichuka	Omar Ali	Ramjan Ali	0	1	11	3	2	7	8.93
13	Nichuka	Sahera Khatun	Samer Ali	0	0	2	0	1	11	6.45
14	Nichuka	Abdul Kader	Darog Ali	1	2	16	2	4	11	53.61
15	Nichuka	Aij Uddin	Asim Uddin	1	1	4	2	4	8	43.06
16	Nichuka	Abdul Kader	Abdul Rajjak	0	1	6	2	2	2	10.74
17	Nichuka	Shajj Uddin	Osim Uddin	1	1	4	2	4	9	42.91
18	Nichuka	Hajrat Ali	Akser Ali	1	1	4	2	4	9	42.91
19	Nichuka	Alek Jan	Late Abdul Gafur	0	2	19	2	4	18	19.80
20	Nichuka	Mayan Uddin	Akbar Ali	1	0	5	2	4	16	35.47
21	Nichuka	Matibar Rahman	Anser Ali	0	0	18	2	1	6	7.96
22	Nichuka	Jeherul Islam	Anser Ali	0	0	13	1	1	6	10.32
23	Nichuka	Jabeda Khatun	Late jel Hoque	0	0	19	1	2	16	12.18
24	Nichuka	Kutubuddin	Saheb Ali	0	0	19	1	2	16	12.18
25	Nichuka	Khudeja Begum	Sabed Ali	0	2	18	2	3	5	21.89
26	Nichuka	Asim Uddin	Osman	0	0	19	1	2	16	12.18
27	Nichuka	Sahar Ali	Soma Sher	0	0	2	0	1	2	9.09
28	Nichuka	Sahab Uddin	Anser Ali	1	4	18	3	4	18	49.75
29	Nichuka	Aher Ali Ahmad	Sorhab Ali	0	2	4	2	3	11	16.24
31	Nichuka	Sona Ullah	Soma Sher	0	3	14	3	2	16	20.79
32	Nichuka	Aher Ali Ahmad	Sorhab Ali	0	1	3	1	1	6	18.25
33	Nichuka	Altap Ali	Darag Ali	1	0	2	3	2	6	29.48
34	Nichuka	Sahar Ali	Soma Sher	0	3	11	2	1	16	30.08
35	Nichuka	Omar Ali	Ramjan Ali	0	3	10	2	2	11	27.89
36	Nichuka	Ayeb Ali	Darag Ali	0	2	6	3	1	13	13.81
37	Nichuka	Jubbar Ali	Jaher Ali	0	3	14	3	2	11	21.08
38	Nichuka	Asatan Nessa	Late Feddus Ali	0	1	3	1	4	16	11.73
39	Nichuka	Sahab Uddin	Anser Ali	0	1	16	2	1	11	15.58
40	Nichuka	Sabura Khatun	Late Mangal Ali	0	2	8	1	4	19	24.12
41	Nichuka	Julhas Ali	Nayeb	1	1	9	2	4	12	44.18
42	Nichuka	Saleha Begum	Sorahab Ali	0	3	15	3	3	11	20.22
43	Nichuka	Rashida Begum	Hussain Ali	0	3	15	3	2	11	21.37
44	Nichuka	Jabeda Begum	Jalil Boxo	0	1	6	1	3	9	15.38

Assam Integrated River Basin Management Program (AIRBMP) assisted by The World Bank  
Addendum to Resettlement Action Plan – Buridehing and Beki River Works

SI No	Name of village	Name of PAP (TH)	Son/wife of	Total area			Affected area			% of loss
				Bigha	Katha	Lesa	Bigha	Katha	Lesa	
1	Amguri	Iman Ali	Habulya	3	3	9	0	1	10	8.13
2	Amguri	Iman Ali	Habulya	3	3	9	1	0	0	27.10
3	Amguri	Muslem Uddin	Fatik Ali	2	1	0	0	2	10	22.73
4	Amguri	Lokman Kha	Fatik Ali	16	3	0	1	0	15	6.93
5	Amguri	Ayub Khan	Magbul Kha	16	3	0	0	2	0	2.41
6	Amguri	Majar Ali	Rousan Ali	16	3	0	1	2	10	9.04
7	Amguri	Atab Ali	Mahhamad Ali	16	3	0	0	2	15	3.31
8	Amguri	Abdul Jalil and 3 others	Rousan Ali	2	4	18	0	2	10	16.78
9	Amguri	Maslem Kha	Fatik Ali	2	3	16	0	2	5	16.30
10	Amguri	Lokman Kha	Fatik Ali	9	0	6	0	4	5	9.38
11	Amguri	Kamal Uddin	Rahij Uddin	9	0	6	0	2	5	4.97
12	Amguri	Momin Ali	Jabed Ali	2	0	0	0	2	0	20.00
13	Amguri	Bahatan Nessa	Natub Ali	1	4	19	0	0	10	5.03
14	Amguri	Mahammad Ali and Ahammad Ali	Insab Ali	1	4	19	0	2	10	25.13
15	Amguri	Taiz Uddin	Natu Miya	2	1	7	0	1	5	11.01
16	Amguri	Nu Hussain	Juran Ali	2	2	0	0	2	10	20.83
17	Amguri	Nabjesh Ali	Juran Ali	2	2	0	0	2	10	20.83
18	Amguri	Insab Ali	Nur Hussain	2	2	0	0	0	10	4.17
19	Amguri	Sabur Uddin	Nabbes Ali	2	2	0	0	0	10	4.17
20	Amguri	Laili Khatun	Sai Mullah	2	2	0	0	0	10	4.17
21	Amguri	Haem Ali	Abdul Kader	0	1	0	0	0	13	62.50
22	Amguri	Laili Khatun	Sai Mullah	0	1	10	0	0	10	33.33
23	Amguri	Hasem Ali	Abdul Kader	0	1	10	0	0	10	33.33
24	Amguri	Jakir Hussain	Hasen Ali	0	1	0	0	0	5	25.00
25	Amguri	Nimai Chan	Iyar Chan	0	1	0	0	1	5	125.00
26	Amguri	Asuk Ali	Iyar Chan	0	3	0	0	0	10	16.67
27	Amguri	Jangser Ali	Bayat Ali	0	1	2	1	0	0	454.55
28	Amguri	Nimai Seikh	Iyar Chan	2	1	5	0	1	4	10.67
29	Amguri	Annowarr Hussain	Iman Ali	5	0	0	0	0	5	1.00
30	Amguri	Abdul Samaad	Abdull Gafur	5	0	0	0	1	0	4.00
31	Amguri	Abdul Jalil	Mafizuddin	4	4	7	1	1	5	25.67
32	Amguri	Hasen Ali	Mafizuddin	5	0	0	0	1	10	6.00
33	Amguri	Fatik Ali	Abbes Ali	5	0	0	0	2	0	8.00

Assam Integrated River Basin Management Program (AIRBMP) assisted by The World Bank  
Addendum to Resettlement Action Plan – Buridehing and Beki River Works

<b>Village : BARDANGA</b>				<b>Circle : KALGACHIA</b>						
	Town//Village/Mauza (Thana No.)	Occupier's Name	Son /Wife of	B.1.1 Measurement of the Land: (in B, K & Ls)						% of Loss (Lumpsum)
				Area Affected			Area Total			
				B	K	Ls	B	K	Ls	
1	Bardanga	Abu Bakkar Siddique	Jaynal Abdin	0	2	5	2	1	11	19.48
2	Bardanga	Nurjahan Begum	Jaynal Abdin	0	1	0	2	1	10	8.70
3	Bardanga	Abdul Hussain	Nasim Uddin	0	1	5	2	1	5	11.11
4	Bardanga	Sukur Mamud	Nasum Uddin	0	1	5	2	1	5	11.11
5	Bardanga	Abdul Motaleb	Shona Ullah	0	2	5	2	1	11	19.48
6	Bardanga	Mariyam Nessa	Late Gulam Hussain	0	0	16	3	0	0	5.33
7	Bardanga	Omar Ali	Taim Uddin	0	0	16	3	0	0	5.33
8	Bardanga	Rabi Miya	Sona Ullah	0	2	16	3	3	3	15.43
9	Bardanga	Haowa Khatun	Nurul Islam	0	0	18	10	0	3	1.79
10	Bardanga	Giyas Uddin	Salim Uddin	0	1	18	6	0	8	6.25
11	Bardanga	Abdul Rasid	Baser	0	2	4	4	2	3	9.93
12	Bardanga	Sakendar Ali	Hasmat Ali	0	2	10	8	0	14	6.14
13	Bardanga	Abul Hussain	Jain Uddin Sikdar	0	1	2	6	0	0	3.67
14	Bardanga	Abdul Jubbar Sikdar	Ajim Uddin	1	1	1	16	3	1	7.28
15	Bardanga	Abdul Halim	Nurul Islam	0	0	8	0	0	15	53.33
16	Bardanga	Jabeda Khatun	Ramej Uddin	0	1	18	2	0	3	18.72
17	Bardanga	Hanufa Khatun	Kamal Uddin	0	1	8	1	2	15	18.06
18	Bardanga	Samir Uddin Ahmed	Hussain Ali	0	1	18	6	0	13	6.20
19	Bardanga	Jabeda Khatun	Lt Abdul Hamid	0	0	8	0	0	15	53.33
20	Bardanga	Rabiul Hosen	Satu Miya	0	2	10	4	0	7	12.29

Assam Integrated River Basin Management Program (AIRBMP) assisted by The World Bank  
Addendum to Resettlement Action Plan – Buridehing and Beki River Works

<b>Village : Jamerkur</b>				<b>Circle : KALGACHIA</b>						
	Town/Village/Ma uza (Thana No.)	Occupier's Name	Son /Wife of	B.1.1 Measurement of the Land: (in B, K & Ls)						% of Loss (Lumpsu m)
				Area Affected			Area Total			
				B	K	Ls	B	K	Ls	
1	Jamerkur	Abdul Majid	Haji Haider Ali	1	0	17	2	2	18	45.35
2	Jamerkur	Omar Ali	Abdul Rashid	0	2	18	1	3	12	33.72
3	Jamerkur	Jalal Uddin	Hasen	0	3	12	1	2	14	46.75
4	Jamerkur	Azizur Rahmar	Nur Baksh	0	0	10	2	1	13	4.29
5	Jamerkur	Atowar Rahman	Nur Bax Sarkar	0	0	10	2	1	13	4.29
6	Jamerkur	Rafikul Islam	Hasen Ali	0	3	12	1	2	14	46.75
7	Jamerkur	Anser Ali Talukdar	Maser Ali	0	1	17	2	2	12	14.68
8	Jamerkur	Jabeda Khatun	Naser Ali Talukdar	0	1	17	2	2	12	14.68
9	Jamerkur	Omar Ali	Maynuddin	0	0	13	2	3	8	4.85
10	Jamerkur	Akabbar Ali	Minuddin	0	0	13	2	3	8	4.85
11	Jamerkur	Jamal Uddin	Hasen Ali	0	3	12	2	0	13	33.80
12	Jamerkur	A.Jalil	Raijuddin	0	0	13	2	3	8	4.85
13	Jamerkur	Kazim Uddin Talukdar	Maser Talukdar	0	1	17	2	2	12	14.68
14	Jamerkur	Abdul Rashid	Baser	0	3	12	2	0	13	33.80
15	Jamerkur	Abdul Motaleb	Based Miya	0	3	12	2	0	13	33.80
16	Jamerkur	Ramesh Ali	Mahim Uddin	0	1	11	1	3	5	18.79
17	Jamerkur	Zakir Hussain	Abdul Ali	1	2	16	3	2	15	43.94

Assam Integrated River Basin Management Program (AIRBMP) assisted by The World Bank  
Addendum to Resettlement Action Plan – Buridehing and Beki River Works

<b>Village : GUILLEZA</b>				<b>Circle : KALGACHIA</b>						
	Town/Village/Ma uza (Thana No.)	Occupier's Name	Son /Wife of	B.1.1 Measurement of the Land: (in B, K & Ls)						% of Loss (Lumpsum)
				Area Affected			Area Total			
				B	K	Ls	B	K	Ls	
1	Guileza	Amir Uddin	Hafij Uddin	1	2	3	3	0	13	45.69
2	Guileza	Khabir Uddin	Hafiz Uddin	1	2	3	3	0	13	45.69
3	Guileza	Abdul Wadud Ahmed	Rais Uddin Ahmed	0	1	5	0	2	5	55.56
4	Guileza	Nasir Uddin Ahmad	Rahiz Uddin	0	1	5	0	2	5	55.56
5	Guileza	Sabura Khatun	Abdul Barek	1	3	3	2	3	18	58.63
6	Guileza	Ajiran Nessa	Abu Bakkar Siddique	0	4	7	1	0	19	73.11
7	Guileza	Monnaf Ali	Kandu Mia	1	3	3	2	3	18	58.63
8	Guileza	Sadek Ali	Late Gatu Mia	1	3	3	2	3	18	58.63
9	Guileza	Sufiya Khatun	Shurabh Ali	0	1	14	0	4	15	35.79
10	Guileza	Sakina Khatun	Abdul Kader	0	1	14	0	4	15	35.79
11	Guileza	Hurmuj Ali	Hafij Uddin	2	3	18	3	0	13	88.82
12	Guileza	Rafikul Islam	Sorhab Ali	0	3	15	2	1	14	32.05
13	Guileza	Sukur Mamud	Hafij Uddin							
14	Guileza	Lalmamud Ali	Somej Uddin	0	0	3	1	1	19	2.16
15	Guileza	Aynal Haque	Falu Miya							
16	Guileza	Abdul Salam	Muslem	1	3	3	2	3	18	58.63
17	Guileza	Ajiran Nessa	Abu Bakar Siddique	0	0	2	1	0	14	1.75
18	Guileza	Nayan Ali	Falu Miya	0	3	15	2	1	14	32.05
19	Guileza	Iyakub Ali	Ibrahim Ali	0	3	15	2	1	14	32.05
20	Guileza	Abdul Karim	Akram Ali	0	3	1	1	0	15	53.04
21	Guileza	Abdus Salam	Muslem	0	4	7	1	0	19	73.11
22	Guileza	Hajarat Ali	Meghu Miya	0	3	15	2	1	14	32.05

Assam Integrated River Basin Management Program (AIRBMP) assisted by The World Bank  
Addendum to Resettlement Action Plan – Buridehing and Beki River Works

Village : MOUMARI				Circle : KALGACHIA						
	Town/Village/Ma uza (Thana No.)	Occupier's Name	Son /Wife of	B.1.1 Measurement of the Land: (in B, K & Ls)						% of Loss (Lumpsum)
				Area Affected			Area Total			
				B	K	Ls	B	K	Ls	
1	Moumari	Dewan Nijamuddin	Diwan Abdul Jalil	0	2	15	4	2	12	12.17
2	Moumari	Sukurjan Nessa	Rabi Miya	0	1	4	0	3	3	38.10
3	Moumari	A. Ajij	Naimuddin	0	1	8	2	1	8	12.28
4	Moumari	Sukur Ali	Karim	0	1	0	2	2	0	8.33
5	Moumari	Majeda Bewa	Lt Mahammad Ali	0	1	4	0	3	3	38.10
6	Moumari	Farsed Ali	Lt Asan Ali	0	0	8	0	1	15	22.86
7	Moumari	Manowara Khatun	Hamid Talukdar	0	2	1	1	3	11	23.98
8	Moumari	Azmat Ali	Asan Ali	0	0	8	0	1	15	22.86
9	Moumari	Julhas Ali	Taimuddin	0	4	0	3	3	6	21.86
10	Moumari	Abdul Barek Ali	Hajarat	0	1	3	4	1	14	5.30
11	Moumari	Abdul Majid	Sobahan Bhuyan	0	2	7	5	1	9	8.88
12	Moumari	Dulal Hussain	Arman Ali	0	0	1	0	2	6	2.17
13	Moumari	Injiran Bewa	Gafur Bhuyan	0	2	7	2	1	8	20.61
14	Moumari	Feddus Ali	Esahak Ali	0	2	15	1	2	9	36.91
15	Moumari	Sonabhenu	Jiyaruddin Bhuyana	0	1	3	4	1	14	5.30
16	Moumari	Abdul Gani	Sakim Uddin	0	2	13	1	0	0	53.00
17	Moumari	Aymana Bewa	Karim	0	1	0	0	1	1	95.24
18	Moumari	A.Aziz	Hamed ali	0	3	0	1	1	5	48.00
19	Moumari	Hajera Khatun	Abdul	0	0	16	0	3	10	22.86
20	Moumari	Aratun Nessa	Makbul Hussain	0	1	8	0	2	14	51.85
21	Moumari	Jalal Uddin	Hafej Munsu	1	0	6	3	3	16	28.19
22	Moumari	Sar Bhanu Begum	Abul Kashem	0	3	0	3	1	16	17.86
23	Moumari	Joher Ali	Innas Ali	0	2	15	1	3	15	31.43
24	Moumari	Anowara Khatun	Arman Ali	0	2	15	1	3	15	31.43

Assam Integrated River Basin Management Program (AIRBMP) assisted by The World Bank  
Addendum to Resettlement Action Plan – Buridehing and Beki River Works

<b>Village : DUMINI</b>				<b>Circle : BARNAGAR</b>						
	Town/Village/Ma uza (Thana No.)	Occupier's Name	Son /Wife of	B.1.1 Measurement of the Land: (in B, K & Ls)						
				Area Affected			Area Total			% of Loss (Lumpsu m)
				B	K	Ls	B	K	Ls	
1	Dumini	Kiran Sarkar	Kishory Sarkar	0	3	8	1	2	6	46.58
2	Dumini	Janab Mandal	Kabir Mandal	0	2	9	1	1	8	38.28
3	Dumini	Paresh Ali	Late Guljar	0	1	6	1	0	16	22.41
4	Dumini	Azizur Rahman	Late Guljar	0	2	3	1	3	11	25.15
5	Dumini	Didar Ali	Shaeb Ali	0	1	6	1	1	15	19.26
6	Dumini	Manowara Khatun	Ela Mundal	0	2	3	1	4	18	21.72
7	Dumini	Majibar Rahman	Ajaha	0	1	16	1	3	11	21.05
8	Dumini	Khaibar Mundal	Late Jyana	0	1	11	1	4	13	16.06
9	Dumini	Tota Mia	Alimuddin	0	1	2	1	3	18	12.36

<b>Village : SAFAKAMAR</b>				<b>Circle : BARNAGAR</b>							
Sl No	Town/Village/Ma uza (Thana No.)	Occupier's Name	Son /Wife of	B.ASSET DETAILS							
				Patta No.	B.1.1 Measurement of the Land: (in B, K & Ls)			% of Loss (Lumpsu m)			
					Area Affected				Area Total		
				B	K	Ls	B	K	Ls		
1	Safakamar	Uchman Gani	Abdul Khalek	47	0	2	3	1	0	9	39.45
2	Safakamar	Bhabananda Sarkar	Sudhir Sarkar	84	0	3	8	1	3	16	38.64
3	Safakamar	Guni Miya	Mahammad	32	0	2	11	1	4	16	26.02
4	Safakamar	Abdul Mannaf	Mahammad	32	0	4	16	2	2	13	37.94

Assam Integrated River Basin Management Program (AIRBMP) assisted by The World Bank  
Addendum to Resettlement Action Plan – Buridehing and Beki River Works

Village : KATAJARAR				Circle : BARNAGAR							
District : BARPETA				B.1.1 Measurement of the Land: (in B, K & Ls)							
	Town/Village/Ma uza (Thana No.)	Occupier's Name	Son /Wife of	Area Affected			Area Total			% of Loss (Lumpsum)	
				B	K	Ls	B	K	Ls		
1	Katajar	Bahar Miya	Chan Miya	1	3	0	3	3	1	11	48.34
2	Katajar	Hazi Abdur Razzaque	Chand Mia	1	3	16	3	4	19	44.11	
3	Katajar	Saheb Ali	Abdul Khaleque	1	3	0	2	3	15	58.18	
4	Katajar	Mainal Haque	Ajimuddin	0	3	5	1	0	2	63.73	
5	Katajar	Debabrat Ray	Fani Bhushan								
6	Katajar	Ichab Ali	Najim Uddin	1	2	11	2	3	15	54.91	
7	Katajar	Kamal Haque	Ajimuddin	0	3	2	2	1	6	27.43	
8	Katajar	Mainuddin	Lalmiah Sarkar	0	3	8	1	1	9	52.71	
9	Katajar	Nijam Uddin	Hatem Ali	1	1	2	2	2	8	49.19	
10	Katajar	Anowar Hussain	Lal Mia	0	4	5	2	3	16	30.80	
11	Katajar	Hajrat Ali	Mohammad Akbar Ali	1	1	5	4	3	17	26.21	
12	Katajar	Innas Ali	Najim Uddin	0	2	12	2	2	18	20.16	
13	Katajar	Mainuddin Mir	Mafijuddin Mir	0	3	8	1	2	19	42.77	
14	Katajar	Shorab Ali Ahmad	Amir Uddin	1	4	5	5	1	5	35.24	
15	Katajar	Premananda Sarkar	Sudhir	0	1	6	1	2	9	17.45	
16	Katajar	Khudeja Khatun	Hasen	0	0	3	1	3	9	1.78	
17	Katajar	Hakim Ali	Anowar Ali	0	2	5	3	1	14	13.47	
18	Katajar	Asan Ali	Jamser Ali	0	3	8	2	3	16	24.64	
19	Katajar	Suleman Ali	Kader Ali	0	3	16	2	1	19	31.80	
20	Katajar	Jamal Akanda	Hosen	1	1	13	2	3	12	48.90	
21	Katajar	Bakul Ghosh	Juran Ghosh	0	2	11	2	3	6	19.17	
22	Katajar	Raghunath Sarkar	Gangacharan Sarkar	0	3	0.9	4	1	0.83	14.47	
23	Katajar	Satish Rajbangshi	Lt. Lakshikanta	0	0	10	2	3	10	3.70	
24	Katajar	Sandhya Sarkar	Lt. Sashi Chandra Das	0	1	8	1	4	16	14.29	
25	Katajar	Shital Sarkar	Jogendra	0	2	3	1	2	6	29.45	
26	Katajar	Gokul Ghosh	Lt. Juran Ghosh	0	4	9	2	1	16	37.71	
27	Katajar	Chanmohan Rajbangshi	Bhasa Rajbangshi	1	0	19	2	0	19	54.34	
28	Katajar	Gaur Dasi Mandal	Sri Charan								
29	Katajar	Jitendra Sarkar	Falu Sarkar								
30	Katajar	Mirajul Mandal	Munsher	0	1	11	1	2	6	21.23	
31	Katajar	Anil Sarkar	Ganga Charan	0	2	13	2	2	11	21.12	
32	Katajar	Jahanara Khatun	Marjat Ali	0	1	11	1	2	16	19.87	
33	Katajar	Abdul Hamid Sheikh	Khabar	1	3	16	2	1	13	75.54	
34	Katajar	Abul Kalam	Sabar Ali	0	2	9	1	4	8	26.06	
35	Katajar	Aklima Begum	Samsul Hoque	1	2	8	2	3	11	54.61	
36	Katajar	Rabbani Mandal	Khalil Uddin	1	3	18	3	2	12	50.57	
37	Katajar	Nasibar Akand	Lt. Pamosa Akand	0	2	11	1	2	16	32.69	
38	Katajar	Maleka Khatun	Abul Samad	0	1	6	0	3	19	32.91	
39	Katajar	Munser Mandal	Shukur Mandal	0	1	8	1	1	11	21.37	
40	Katajar	Jamena Khatun	Sahalam Ali	0	3	15	1	3	16	42.61	
41	Katajar	Kamala Khatun	Madu Paramanik	0	2	11	1	2	5	35.17	
42	Katajar	Izarul Mondal	Lt. Jalilur Rahman	1	1	6	3	1	11	38.07	
43	Katajar	Anuda Begum	Habibulla	0	2	13	2	1	5	23.56	
44	Katajar	Sahar Bhanu	Lt. Jalilur Rahman Mandal	0	3	16	2	3	11	28.04	
45	Katajar	Maheran Begum	Lt. Taser Uddin	1	1	16	3	2	6	39.31	
46	Katajar	Sahera Begum	Ayub Ali	0	3	17	3	1	13	23.12	
47	Katajar	Jakir Mundal	Ajaha	0	2	16	2	2	6	22.76	
48	Katajar	Saidali Mandal	Azaha	1	2	13	2	3	17	55.23	
49	Katajar	Maya Rani	Sahaj Ali	1	1	13	2	4	6	46.50	
50	Katajar	Rajiya Khatun	Lt. Sagar Ali	0	1	6	1	2	16	16.67	
51	Katajar	Saha Alam Mandal	Mafajjal	1	3	18	3	3	12	47.85	
52	Katajar	Asan Ali	Lt. Sabar Ali	0	3	14	2	3	6	27.82	
53	Katajar	Bilat Hussain	Majem	2	3	18	4	3	11	59.02	
54	Katajar	Abdul Majid	Mojahar Ali	0	3	5	2	1	4	29.02	
55	Katajar	Sairan Begum	Lt. Mukshed	0	2	6	2	2	8	18.55	
56	Katajar	Innas ALI	Lt. Sagar	1	2	9	2	3	17	53.79	
57	Katajar	Bundar Ali	Lt. Mancher Ali	1	3	15	2	4	11	60.14	
58	Katajar	Rakmat Ali	Lt. Ansar	0	2	19	2	1	19	24.69	
59	Katajar	Sufiya Begum	Lt. Kaincha	0	3	6	2	0	13	30.99	
60	Katajar	Sobiran Nessa	Summar Uddin	0	1	16	2	1	13	15.45	

Village : KATAJARAR Phase-2				Circle : BARNAGAR						
District : BARPETA				B.1.1 Measurement of the Land: (in B, K & Ls)						
	Town/Village/Ma uza (Thana No.)	Occupier's Name	Son /Wife of	Area Affected			Area Total			% of Loss (Lumpsum)
				B	K	Ls	B	K	Ls	
1	Katajar	Maynal Haque	Lt. Abdul Samad	0	1	12	2	2	11	12.75
2	Katajar	Jubbar Ali Sheikh	Afsar Ali	1	1	13	3	3	16	35.37
3	Katajar	Habej Mandal	Ahad Mandal	0	3	6	2	2	19	25.48
4	Katajar	Aynal Haque	Abdul Samad	0	3	3	2	1	11	27.27
5	Katajar	Hajrat Ali	Omar Ali	0	4	19	5	3	15	17.22
6	Katajar	Churpan Mandal	Sangsher Mandal	0	0	19	3	2	3	5.54
7	Katajar	Safi Alam	Mokshed Ali	0	1	6	2	3	15	9.45
8	Katajar	Chandu Akanda	Kipad Akanda	0	0	9	1	2	11	5.96
9	Katajar	Amjad Hossain	Afsar Ali	0	1	2	1	4	13	11.40
10	Katajar	Hanif Ali	Khabar Ali	0	3	2	2	1	6	27.43
11	Katajar	Chan Mia Mandal	Ahad Mandal	0	3	6	3	1	11	19.94
12	Katajar	Mundal	Ahad	0	1	3	2	3	16	8.33
13	Katajar	Farida Khatun	Iachin Ali	0	1	10	2	1	10	13.04
14	Katajar	Mahammad Ali	Lt. Khabar	0	1	2	3	2	5	6.38
15	Katajar	Shahadat Ali	Afsar Ali	1	0	6	3	3	16	28.19
16	Katajar	Raham Ali	Lt. Jansher Mandal	0	2	2	1	3	19	23.46
17	Katajar	Anowara Khatun	Nurul Islam	0	1	3	2	1	16	9.75
18	Katajar	Eyakub Ali	Lt. Jamal Uddin	0	0	15	1	3	12	8.72
19	Katajar	Abdul Kalam	Bul MAjam	0	0	15	1	4	3	8.20
20	Katajar	Abdul Khalek	Hosen Akanda	0	2	2	3	1	11	12.69
21	Katajar	Chan Miya	Jongsher Mandal	0	1	5	2	3	15	9.09
22	Katajar	Habijur Rahman	Hasen Ali Sheikh	0	2	10	2	3	10	18.52
23	Katajar	Ahila Khatun	Harmuj Ali	0	1	10	2	1	10	13.04
24	Katajar	Sajahan Ali Shaik	Afsar Ali	0	1	2	1	0	3	21.36
25	Katajar	Sorhab Ali	Afsar Ali	0	1	13	1	2	3	23.08
26	Katajar	Shahadat Ali	Afsar Ali	0	0	12	1	1	3	9.76
27	Katajar	Abiran Nessa	Lt. Khalek	1	2	11	3	2	6	43.64
28	Katajar	Tota Bhanu	Shamej Uddin	1	1	6	3	4	8	32.47
29	Katajar	Momen Ali	Khabar Ali	0	1	14	1	2	9	22.82
30	Katajar	Alem Akanda	Hosen	0	0	19	1	2	3	13.29
31	Katajar	Natifun	Samsul	0	1	4	2	2	8	9.68
32	Katajar	Abdul Salam Khan	Bulmajam	0	1	1	1	4	15	10.77
33	Katajar	Amir Uddin	Lt. Jalal	0	2	3	1	4	7	22.99

<b>Village : Saruharid</b>				<b>Circle : BARNAGAR</b>						
				<b>District : BARPETA</b>						
	Town/Village/Ma uza (Thana No.)	Occupier's Name	Son /Wife of	B.1.1 Measurement of the Land: (in B, K & Ls)						% of Loss (Lumpsum)
				Area Affected			Area Total			
				B	K	Ls	B	K	Ls	
1	Saruharid	Abdul Gani	Lt. Salim Uddin	0	0	6	1	2	11	3.97
2	Saruharid	Ibbrahim Ali	Hayez Uddin	0	2	5	2	1	3	20.18
3	Saruharid	Rabiya Khatun	Fajal Haque	0	0	16	1	4	12	8.33
4	Saruharid	Asmat Ali	Lt. Hayez Uddin	0	1	2	1	1	13	16.54
5	Saruharid	Ibrahim Ali	Akalu Sekh	0	0	4	1	2	3	2.80
6	Saruharid	Nabar Uddin	Badsa Ali	0	1	4	1	3	16	13.64
7	Saruharid	Hazarat Akand	Basir Akand	0	2	1	2	3	6	15.41
8	Saruharid	Badsa Ali	Iskar Ali	0	2	2	2	2	16	16.41
9	Saruharid	Jobbar Ali	Badsa Ali	0	3	12	3	4	13	18.32
10	Saruharid	Altaf Hussain	Basir Akand	1	2	2	4	2	17	31.07
11	Saruharid	Habibar Rahman	Hayez Uddin	0	3	11	3	1	16	21.13
12	Saruharid	Billal Ali	Mamin Ali	0	1	6	2	2	5	10.61
13	Saruharid	Tabibar Rahman	Lt. Afaj	0	2	3	1	4	19	21.61
14	Saruharid	Sahadat Ali	Rahim Ali	0	3	6	2	2	15	25.88

<b>Village : Khatakuchi</b>				<b>Circle : BARNAGAR</b>						
<b>District : BARPETA</b>										
	Town/Village/Ma uza (Thana No.)	Occupier's Name	Son /Wife of	B.1.1 Measurement of the Land: (in B, K & Ls)						
				Area Affected			Area Total			% of Loss (Lumpsum)
				B	K	Ls	B	K	Ls	
1	Khatakuchi	Omed Ali	Ali Akkabbar	0	3	13	2	1	6	32.30
2	Khatakuchi	Jamal Uddin	Sakayet Ali	0	2	11	1	4	16	26.02
3	Khatakuchi	Kadbhanu	Abdul Sattar	1	2	17	3	2	15	44.23
4	Khatakuchi	Ramela Khatun	Khalilur Rahman	0	1	3	2	1	13	9.87
5	Khatakuchi	Abdul Berek	Abdul Hamid	0	0	11	1	4	18	5.56
6	Khatakuchi	Mahar Ali	Ramej Uddin	0	0	11	1	4	18	5.56
7	Khatakuchi	Hasen Ali	Lt. Abdul Hamid	NA	NA	NA	NA	NA	NA	NA
8	Khatakuchi	Fuljan Begum	Jamal Uddin	0	0	6	1	2	6	4.11
9	Khatakuchi	Abu Bakkar Siddique	Lt. Abdul Sattar	0	1	2	1	3	11	12.87
10	Khatakuchi	Abdul Aziz	Abdul Latif	0	1	5	2	1	17	10.55
11	Khatakuchi	Anowar Hossain	Abdus Salam	0	0	8	1	3	4	4.88
12	Khatakuchi	Nabibar Rahman	Lt. Adam Ali	1	3	14	5	2	12	31.52
13	Khatakuchi	Abdul Wazed	Lt. Shiraz Ali	0	3	14	3	3	15	19.73
14	Khatakuchi	Baharul Islam	Lt. Shirajul Hoque	0	3	14	3	3	15	19.73
15	Saruharid	Hussen Ali	Lt. Abdul Hamid	0	2	4	2	3	15	16.00
16	Saruharid	Omar Ali	Lt. Ali Akabbar	0	1	5	1	2	13	16.34
17	Khatakuchi	Abdul Ali	Lt. Nur Mohammad	0	1	4	1	2	6	16.44
18	Khatakuchi	Babul Hussain	Abdul Sattar	0	1	2	1	4	16	11.22
19	Khatakuchi	Abdul Mozid	Romez Uddin	0	0	16	1	1	15	11.85
20	Khatakuchi	Abu Sahed	Abdul Latif	0	0	12	1	1	11	9.16

Assam Integrated River Basin Management Program (AIRBMP) assisted by The World Bank  
Addendum to Resettlement Action Plan – Buridehing and Beki River Works

Village : DUMINI				Circle : BARNAGAR						
Sl No	Town/Village/Ma uza (Thana No.)	Occupier's Name	Son /Wife of	B.1.1 Measurement of the Land: (in B, K & Ls)						% of Loss (Lumpsu m)
				Area Affected			Area Total			
				B	K	Ls	B	K	Ls	
1	Shawpur	Golbar Ali	Libar Ali	0	1	2	3	1	15	6.57
2	Shawpur	Abdul Kalam	Abdul Hafur	0	0	18	6	0	12	2.94
3	Shawpur	Mobarak Ali	Jainul Abdin	0	3	18	1	2	18	49.37
4	Shawpur	Abdul Ali	Sabur	0	1	2	2	3	2	8.40
5	Shawpur	Majeda Begum	A. Shamsad							
6	Shawpur	Nur Jamal	A. Samad							
7	Shawpur	Maniruddin	Abdul Samad	0	3	11	6	0	12	11.60
8	Shawpur	Abdul Samad	Abdul Gafur	0	3	11	6	0	12	11.60
9	Shawpur	Nur Jamal	Abdul Samad							

Assam Integrated River Basin Management Program (AIRBMP) assisted by The World Bank  
Addendum to Resettlement Action Plan – Buridehing and Beki River Works

<b>Village : RAGHABEEL</b>				<b>Circle : JALLAH</b>						
	Town/Village/Ma uza (Thana No.)	Occupier's Name	Son /Wife of	B.1.1 Measurement of the Land: (in B, K & Ls)						% of Loss (Lumpsu m)
				Area Affected			Area Total			
				B	K	Ls	B	K	Ls	
1	Raghabeel	Hakim Uddin	Husen Ali	0	3	4	1	2	6	43.84
2	Raghabeel	Mayen Uddin	Husen Ali	0	3	0	1	1	15	44.44
3	Raghabeel	Ibrahim Ali	Abdul Jalil	1	2	10	3	3	18	39.68
4	Raghabeel	Nurjul Haque	Taleb Ali	0	0	6	1	0	14	5.26
5	Raghabeel	Jaidul Haque	Siddique Ali	0	2	5	1	1	6	35.71
6	Raghabeel	Shahjahan Ali	Kader Ali	0	0	2	0	3	6	3.03
7	Raghabeel	Ahgar Ali	Hossain Ali	0	2	5	1	2	9	30.20
8	Raghabeel	Kabir Ali	Osar Ali	0	3	0	1	0	16	51.72
9	Raghabeel	Anowar Hussain Bhuyan	Amir Bhuyan	0	0	12	1	0	19	10.08
10	Raghabeel	Saij Uddin	Abdul Kader	0	0	2	0	3	6	3.03
11	Raghabeel	Nur Hussain	Ismail Ali	0	1	0	0	4	16	20.83
12	Raghabeel	Nabibar Rahman	Taleb Ali	0	0	2	0	3	6	3.03
13	Raghabeel	Jarip Uddin Mandal	Mahammad Ali	0	2	5	1	1	6	35.71
14	Raghabeel	Hannan Ali	Late Mahamad Ali	0	2	5	1	1	6	35.71
15	Raghabeel	Mannaf Ali	Late Kitap Ali	1	4	10	4	3	12	40.25
16	Raghabeel	Mohd Idris Ali	Late MD. Musuriddin	0	1	8	3	3	16	7.45
17	Raghabeel	Jaynal Abedin	Late Arman Ali	0	2	15	4	2	19	11.98
18	Raghabeel	Chand Mamud	Khosed Ali	0	3	5	2	3	16	23.55
19	Raghabeel	Mainuddin	Tara Miya	0	0	6	1	3	16	3.41
20	Raghabeel	Saiful Islam	Tota Miya	0	1	6	2	3	2	9.92
21	Raghabeel	Naser Ali	Ismail	0	0	16	1	2	6	10.96
22	Raghabeel	Jakir Hussain	Ismail	0	1	12	1	3	18	17.98
23	Raghabeel	Mafij Uddin	Ayen Uddin	0	4	5	3	2	6	24.57
24	Alengamari	Jiyarul Hoque	Kuddus Ali	0	2	1	2	2	4	16.80

<b>Village : ALENGAMARI</b>				<b>Circle : JALLAH</b>						
<b>District : BAKSA</b>				<b>B.1.1 Measurement of the Land: (in B, K &amp; Ls)</b>						
	Town/Village/Ma uza (Thana No.)	Occupier's Name	Son /Wife of	Area Affected			Area Total			% of Loss (Lumpsu)
				B	K	Ls	B	K	Ls	
1	Alengamari	Sadagar Badshah	Sattar Ali	0	0	16	3	2	4	4.65
2	Alengamari	Nurul Islam	Naskar Ali	0	0	16	3	2	4	4.65
3	Alengamari	Amir Ali	Ajim Uddin	0	2	5	3	4	6	11.66
4	Alengamari	Lalchan Khan	Bahadur Khan	0	1	8	2	3	16	10.14
5	Alengamari	Jahur Uddin	Aynal Haque	0	4	3	4	2	13	18.32
6	Alengamari	Rukiya Khatun	Late Hanif	0	2	3	1	2	5	29.66
7	Alengamari	Innas Ali	Husen Ali	0	2	0	2	3	2	15.27
8	Alengamari	Shahajul Islam	Majam Ali	0	2	0	2	3	5	15.09
9	Alengamari	Samej Uddin	Sayed Ali	0	2	3	2	2	6	17.48
10	Alengamari	Saha Ali	A. Rahman	0	2	1	1	2	3	28.67
11	Alengamari	Jiyarul Hoque	Kuddus Ali	0	2	1	2	2	4	16.80
12	Alengamari	Birendra Chandra Paul	Har Chandra Paul	0	2	3	3	4	9	11.05
13	Alengamari	Abdul Gafur	Khalilur Rahman	0	2	3	3	2	5	12.46
14	Alengamari	Jabed Ali	Akbar Ali	0	1	7	2	3	15	9.82
15	Alengamari	Abdus Satter	Khalilur Rahman	0	1	5	2	2	4	10.25
16	Alengamari	Iman Ali	Rahamat Ali	0	1	2	1	0	3	21.36
17	Alengamari	Akbar Ali	Naskar Sheik	0	1	5	3	2	6	7.23
18	Alengamari	Jalal Uddin Mandal	Estulla	0	2	1	1	3	2	25.31
19	Alengamari	Piyar Ali	Julmat Ali	0	1	4	3	2	5	6.96
20	Alengamari	Mafij Uddin	Ayen Uddin	0	4	5	3	2	6	24.57
21	Alengamari	Sukur Ali	Late Atowar Rahman	0	1	3	2	1	5	10.22
22	Alengamari	Mainuddin	Ahmed Ali	0	3	6	3	2	14	18.64
23	Alengamari	Mahammad Ali	Hajarat Ali	0	1	1	2	4	18	7.05
24	Alengamari	Afaj Uddin	Sorhab Ali	0	1	7	2	2	9	10.84
25	Alengamari	Swar Bhanu	Late Ser Ali	0	2	1	3	2	1	12.02
26	Alengamari	Bastulla	Saheb Ali	0	1	6	2	4	3	9.19
27	Alengamari	Amir Ali	Hussain Ali	0	1	3	2	3	5	8.68
28	Alengamari	Asmat Ali	Late Hajarat Ali	0	1	1	2	4	18	7.05
29	Alengamari	Uttar Bishpani Allenmari Prathmik Vidyalaya	NA							
30	Alengamari	Lakshirani Das	Shyamal Das							

**A 27 Quantum of loss over total land holdings Buridehing Basin**

Assam Integrated River Basin Management Program (AIRBMP) assisted by The World Bank  
Addendum to Resettlement Action Plan – Buridehing and Beki River Works

Village : 1 No.Panigaon				Circle : Dibrugarh West							District : Dibrugarh			
Sl No	Name of village	Name of PAP (TH)	Son /Wife of	B.1.1 Measurement of the Land: (in B, K & Ls)						Affected Area (Ha)	Total Area (Ha)			
				Area Affected			Area Total					% of Loss (Lumpsum)		
				B	K	Ls	B	K	Ls					
1	1 No Panigaon	1/ Debananda Dehingia 2/Mohan Dehingia	Jenguram Dehingia	0	0	18	3	0	16	5.69	0.024	0.42		
2	1 No Panigaon	Tilson Baruah	Lt Harinath Baruah	0	0	15	44	0	13	0.33	0.02	5.9		
3	1 No Panigaon	Biren Changmai	Lt Nandolal Changmai	0	1	16	1	1	10	27.69	0.048	0.17		
4	1 No Panigaon	Girin Handique		0	1	5	2	0	13	11.73	0.033	0.28		
5	1 No Panigaon	1/Jenguram Gogoi 5/o Bhim 2/Sukheswar Gogoi 5/o Gopinath Gogoi 3/Puneswar Dihingia 4/Debananda Dihingia 5/Indreshwar Dihingia 6/Moniram Gogoi 7/Tuleswar Dihingia 5/o Lt Raghunath 8/Mohanchandra Dihingia 9/Kesab Dihingia 5/o Jenguram 10/ Pilloda Dihingia W/o Jenguram		0	1	9	2	0	15	13.48	0.038	0.28		
6	1 No Panigaon	Pitambar Dihingia	Lt Moniram Dihingia	0	1	18	5	1	9	7.18	0.05	0.7		
7	1 No Panigaon	Pitambar Dihingia	Lt Moniram Dihingia	0	0	15	0	4	1	18.51	0.02	0.108		
8	1 No Panigaon	Bitul Baruah	Lt Lombodhor Baruah	0	1	15	3	3	0	9.72	0.046	0.481		
9	1 No Panigaon	1/ Joyram Changmai, 2/ Antony Changmai	1/Nanda Changmai, 2/Lohit Changmai	0	1	12	3	0	8	10.38	0.042	0.412		
10	1 No Panigaon	1/ Rameshwar Ahom 2/ Bihuwa Ahom 3/ Budheshwar Ahom 4/ Roghunath Ahom 5/o Hadhiram Ahom 5/ Mohendra Ahom 5/o Birbong Ahom		0	0	12	0	4	9	13.48	0.016	0.119		
11	1 No Panigaon	Mileswar Dihingia	Lt Nandeswar Dihingia	0	0	13	1	4	1	7.18	0.017	0.242		
				0	3	0	4	3	18	12.55	0.08	0.639		
12	1 No Panigaon	Kukheswar Baruah	Rudreshwar Baruah	0	1	15	0	3	9	50.72	0.046	0.092		
				0	1	5	0	1	9	86.20	0.033	0.038		
13	1 No Panigaon	1/Pulaswar Dowara 5/o Kalia Dowara 2/ Premodhor Dowara 3/Gupal Dowara 5/o Lt Komola Kanta Dowara		0	1	10	0	2	4	68.18	0.04	0.058		
				0	1	10	0	2	13	56.60	0.04	0.07		
				0	1	15	1	2	0	25.00	0.046	0.187		
14	1 No Panigaon	Premodhar Dowarah	Lt Komola Kanta Dowarah	0	2	0	0	2	8	83.33	0.053	0.064		
15	1 No Panigaon	1/ Miss Moneswar Konwar W/o Lt Deben Konwar 2/ Nirud Rajkonwar 3/ Ajit Rajkonwar 4/ Ananda Rajkonwar 5/ Kumud Rajkonwar 6/ Binod Rajkonwar 7/ Sadananda Rajkonwar 5/o Lt Deben Konwar		0	1	15	0	2	7	74.46	0.046	0.062		
16	1 No Panigaon	Binod Rajkonwar	Deben	0	3	9	2	2	10	27.60	0.092	0.334		
				1	1	5	2	3	2	47.70	0.167	0.35		
17	1 No Panigaon	Indrajit Sonowal		0	2	15	3	3	10	14.86	0.073	0.495		
18	1 No Panigaon	Surjya Dehingia		0	2	13	0	4	7	60.91	0.07	0.116		
19	1 No Panigaon	Bidyut Bikash Baruah		1	0	15	2	4	8	39.93	0.153	0.385		
20	1 No Panigaon	Pitambar Dihingia	Lt Moniram Dihingia	0	2	15	1	4	19	27.63	0.073	0.266		
21	1 No Panigaon	Lileswar Sonowal	Maliram Sonowal	1	1	10	1	2	2	91.54	0.174	0.19		
22	1 No Panigaon	Bhogram Sonowal	Monpur Sonowal	0	1	5	1	4	2	13.73	0.033	0.243		
23	1 No Panigaon	Dulal Chandra Sonowal	Lt Dhanuram Sonowal	0	1	0	1	3	2	12.34	0.026	0.216		
24	1 No Panigaon	Bhupen Sonowal	Tion Sonowal	0	1	10	0	1	18	78.94	0.04	0.05		

Assam Integrated River Basin Management Program (AIRBMP) assisted by The World Bank  
Addendum to Resettlement Action Plan – Buridehing and Beki River Works

Village :Bhogamur Circle : Dibrugarh West District : Dibrugarh												
SI No	Name of village	Name of PAP (TH)	Son/wife of	Affected area			Total area			% of loss (Lumpsum)	Affected Area (Ha)	Total Area (Ha)
				Bigha	Katha	Les a	Bigha	Katha	Les a			
1	Bhogamur	Raju Saikia	Khageswar Saikia	0	1	17	1	0	11	33.33	0.049	0.148
2	Bhogamur	1.Dulal Chamua,2.Temakan ta Chamua	1.Junaram Chamua,2.Tulon Chamua	1	0	3	3	0	9	33.33	0.137	0.413
3	Bhogamur	Bhobokanta Kalita	Lt Magaram Kalita	0	2	6	1	4	18	23.23	0.061	0.265
4	Bhogamur	Uttam Saikia	Bhupen Saikia	0	2	7	2	0	17	21.65	0.062	0.290
5	Bhogamur	1. Nagen Bora, 2. Sonu Bora	Satya Bora	0	2	11	1	2	12	33.55	0.068	0.203
6	Bhogamur	1. Jatin Chamua, 2. Dehiram Chamua	1. Banamali Chamua, 2. Gunaram Chamua	0	4	12	2	2	6	37.39	0.123	0.329
7	Bhogamur	Puaram Kalita	Mangal Kalita	0	1	4	0	3	0	40.00	0.032	0.080
8	Bhogamur	Horen Bora	Indeswar Bora	0	1	10	0	3	15	40.00	0.040	0.100
9	Bhogamur	Guneswar Borah	Manik Bora	0	1	6	0	3	17	33.76	0.034	0.103
10	Bhogamur	1.Nabin Bora, 2.Puna Bora,3. Bap Bora	Godaram Bora	0	1	6	3	0	12	8.33	0.034	0.417
11	Bhogamur	Mridul Saikia	Babulal Saikia	0	1	9	0	4	6	33.72	0.038	0.115
12	Bhogamur	1.Santanu Borah,2.Jyotimoy Borah	1.Madan Bora,2.Pitambor Borah	0	4	17	4	3	18	20.29	0.129	0.639
13	Bhogamur	1.Robin Saikia, 2.Punananda Saikia	1.Hemuram Saikia, 2.Rupram Saikia	1	2	15	6	1	1	24.95	0.207	0.831
14	Bhogamur	Diganta Borah	Ratneswar Bora	0	1	11	7	3	18	3.98	0.040	1.040
15	Bhogamur	Benimadhob Borah	Hunadhob Bora	0	1	9	1	1	7	22.83	0.038	0.170
16	Bhogamur	1.Raju Bora, 2. Ratul Bora, 3. Jugan Bora, 4. Rajib Bora		0	1	15	0	4	3	42.16	0.046	0.111
17	Bhogamur	Rudra Borah	Lakhiram Bora	0	1	1	0	3	18	26.92	0.028	0.104
18	Bhogamur	1.Bipul Bora, 2.Babul Bora	Bhogaram Bora	0	0	13	1	3	7	7.78	0.017	0.223
19	Bhogamur	1.Bisturam Kalita, 2. Puwaram Kalita, 3. Junaram Kalita, 4.Dularam Kalita	1.Bhulai Kalita, 2.Misiri Kalita	0	0	9	3	1	10	2.72	0.012	0.441
20	Bhogamur	1.Tepuram Bora, 2. Putul Bora, 3. Bekathi Bora	Motiram Bora	0	1	18	1	3	15	21.71	0.050	0.234
21	Bhogamur	1.Maneswar Saikia	Safaram Saikia	1	1	9	4	4	10	26.32	0.172	0.655

Assam Integrated River Basin Management Program (AIRBMP) assisted by The World Bank  
Addendum to Resettlement Action Plan – Buridehing and Beki River Works

Village : Rathduba												Circle : Margherita	
District :Tinsukia													
	Town//Village/Mauza (Thana No.)	Name of PAP (TH)	Son /Wife of	B.1.1 Measurement of the Land: (in B, K & Ls)							Affected Area (Ha)	Total Area (Ha)	
				Area Affected			Area Total			% of Loss (Lumpsum)			
				B	K	Ls	B	K	Ls				
1	Rathduba	Saiwana Gohain	Monglot Gohain	0	4	7	1	2	15	56.13	0.116	0.207	
				0	2	5	8	2	18	5.24	0.06	1.14	
2	Rathduba	Chamchan Manhai	Ngolat Song Manhai	0	0	10	3	3	14	2.67	0.013	0.5	
				2	0	2	7	4	1	25.86	0.27	1.04	
				0	4	0	2	3	10	29.63	0.107	0.361	
3	Rathduba	Monkfuk Pomung	Monglot Pomung	0	4	6	6	0	15	13.98	0.115	0.823	
				0	1	10	8	0	4	3.73	0.04	1.07	
				1	1	17	3	3	15	36.53	0.183	0.502	
4	Rathduba	Ephekya Pomung S/O Aikapam Pamung	Nurul Islam	0	4	12	2	4	7	32.06	0.123	0.384	

Village : 1 No. Phakial												Circle : Margherita	
District :Tinsukia													
	Town/Village/Mauza (Thana No.)	Name of PAP (TH)	Son /Wife of	B.1.1 Measurement of the Land: (in B, K & Ls)							Affected Area (Ha)	Total Area (Ha)	
				Area Affected			Area Total			% of Loss (Lumpsum)			
				B	K	Ls	B	K	Ls				
1	1 No.Phakial	Aatnoy Thowmung	Milingda Thowmung	0	0	5	0	2	12	9.62	0.006	0.069	
				0	1	5	0	3	6	37.88	0.033	0.088	
2	1 No.Phakial	Ampow Wengken	Ai Long Khong	0	0	10	1	0	11	9.01	0.013	0.148	
3	1 No.Phakial	Samnoi Chawphum	S/O Sailong Pe	0	1	13	0	3	19	41.77	0.044	0.105	
4	1 No.Phakial	Ngi Chay Chatan	S/O Aiching yet Chatan	0	1	15	1	1	1	28.93	0.046	0.161	
5	1 No.Phakial	Ngi Chay Chatan	S/O Aiching yet Phakial	0	0	10	0	2	3	23.26	0.013	0.057	
6	1 No.Phakial	Ai Sa Thon Hoken	Ai Sang Hoken	0	0	5	0	3	9	7.25	0.006	0.092	
				0	2	5	1	1	7	35.43	0.06	0.17	
				1	4	12	5	3	7	33.86	0.257	0.759	
				0	4	18	3	0	14	31.21	0.131	0.42	
7	1 No.Phakial	Ai Chanang Lukmo		0	4	0	5	2	3	14.73	0.107	0.726	
8	1 No.Phakial	Sanmoun Hoken	Aiseng Hoken	0	0	16	1	1	6	12.70	0.021	0.168	
9	1 No.Phakial	Ai Sanong Lukmo	Ai Phukyo Phakial	1	2	6	3	4	4	38.02	0.195	0.514	
10	1 No.Phakial	Ngifewlet Chawphum	Sai Lon Pe	0	3	4	2	2	8	25.81	0.085	0.331	
11	1 No.Phakial	Engee Mya Myat Gohain	Saillet Singh Phakial	1	2	13	2	0	19	69.86	0.204	0.293	

Assam Integrated River Basin Management Program (AIRBMP) assisted by The World Bank  
Addendum to Resettlement Action Plan – Buridehing and Beki River Works

Village :Naujan Habi			District : Dibrugarh			Circle : Moran					
Town/Village/Ma uza (Thana No.)	Name of PAP (TH)	Son /Wife of	B.1.1 Measurement of the Land: (in B, K & Ls)							Affected Area (Ha)	Total Area (Ha)
			Area Affected			Area Total			% of Loss (Lumpsum)		
			B	K	Ls	B	K	Ls			
1 Naujan Habi	1/Susil Deori 2/ Anil Deori 3/ Prodip Deori 4/ Madhob Deori S/o Modhuram Deori 5/ Tularam Deori 6/ Khogen Deori S/o Bhorot Deori 7/ Ashin Deori 8/ Padmeshor Deori 9/ Debojit Deori S/o Manik Deori 10/ lalit Deori S/o Ramesh Deori 11/ Rudra Deori 12/ Mahesh Deori 13/ Paramananda Deori S/o Ganesh Deori		0	4	0	12	0	0	6.67	0.107	1.606
2 Naujan Habi	1/Noreshower Deori S/o Lt Shivo Deori 2/ Chelaram Deori 3/ Umakanta Deori 4/ Tileshwor Deori 5/ Jugantar Deori 6/ Dhaneshwar Deori 7/ Bapudhor Deori 8/Umesh Deori S/o Horbadhon Deori		1	1	4	8	4	0	14.09	0.165	1.178
3 Naujan Habi	1/Shivnath Deori 2/ Bilaram Deori S/o Ulubor Deori 3/ Krishnokanta Deori 4/ Mitharam Deori		1	4	13	19	3	16	9.77	0.258	2.645
4 Naujan Habi	1/Norendra Nath Deori S/o Mushol Sing Deori (Modon Chandra Deori)2/ Debananda Deori S/o Mushol Sing Deori (Modon Chandra Deori)		1	0	0	17	3	17	5.63	0.133	2.378
5 Naujan Habi	1/ Jurmon Deori 2/ Kanuram Deori S/o Mokora Deori 3/ Nathuram Deori 4/ Dhormendra Deori S/o Herambo Deori 5/ Ruhini Deori S/o Herambo Deori 6/ Gokul Vir Singh S/o Lt Vir Singh Deori		0	3	16	3	3	12	20.43	0.101	0.497
6 Naujan Habi	1/Lila Deori 2/ Sidhe Deowri S/o Binador Deori 3/ Khogeshar Deori 4/ Hunesnar Deori S/o Kobison Deori		0	3	14	25	2	5	2.91	0.099	3.406
7 Naujan Habi	1/Guleshar Deori 2/Ghono kanta Deori 3/Joykanta Deori 4/ Dhonbor Deori 5/ Kumud Deori 6/ Ratnesnar Deori 7/ Demuson Deori 8/Sabiram Deori S/o Atul Deori 9/ Bhuboneswar Deori S/o Gutimon Deori 10/ Guneshwar Deori 11/ Budheshwar Deori S/o Bonkhidhor Deori 12/ Sukanto Deori 13/ Thaneshwar Deori 14/ Hobashwar Deori S/o Belbor Deori 15/ Podmonath Deori 16/Khemon Deori 17/ Khirud Deori S/o Lt Shivnath Deori.		3	0	1	42	4	16	7.01	0.402	5.751
8 Naujan Habi	Kumal Deori	Sadar Deori	0	2	5	2	0	10	21.43	0.06	0.281
9 Naujan Habi	1/Kumalson Deori S/o Sadar Deori 2/ Sonot Deori 3/ Robin Deori 4/ Puna Deori S/o Deban Deori		0	2	8	1	4	9	25.40	0.064	0.253
10 Naujan Habi	1/Nandeshwar Deori 2/ Purnokanto Deori 3/ Cheniram Deori S/o Amola Deori 4/Kuloprasad Deori		0	3	2	1	4	16	31.63	0.082	0.262
11 Naujan Habi	1/Dimbeshwar Deowri S/o Gathiya Deori 2/Purno Kanto Deori S/o Lt Dimbeshwar Deori 3/Babul Deori S/o Lt Dimbeshwar Deori		1	1	19	4	0	11	33.82	0.186	0.55
12 Naujan Habi	Nepal Bor Deori	Lt Jogot Deori	0	1	7	7	1	10	3.70	0.036	0.977
			0	0	18	1	2	2	12.67	0.024	0.19
13 Naujan Habi	1/Nathuram Deori 2/ Herombo Deori 3/Bhir Singh Deori S/o Lt Monuram Deori 4/ Padmodhar Deori 5/ Jurmon Deori 6/ Ravi Deori 7/ Nabin Deori S/o Nathuram Deori		0	4	2	4	0	3	20.35	0.109	0.539
14 Naujan Habi	Phanidhar Deori	Lt Kaliya Deori	0	3	14	18	4	3	3.92	0.099	2.52
			1	2	12	11	0	13	13.66	0.203	1.489
15 Naujan Habi	Kubeswar Deori	Lt Ranjit	0	3	11	2	1	0	32.27	0.095	0.294
16 Naujan Habi	Gadadhar Deori	Bhagyaswar	3	1	0	10	1	0	31.37	0.428	1.365

Assam Integrated River Basin Management Program (AIRBMP) assisted by The World Bank  
Addendum to Resettlement Action Plan – Buridehing and Beki River Works

Village :Naharkatia Nagaon				Circle :Tengakhat								
District : Dibrugarh				B.1.1 Measurement of the Land: (in B, K & Ls)								
	Town/Village/Ma uza (Thana No.)	Occupier's Name	Son /Wife of	Area Affected			Area Total			% of Loss (Lumpsum)	Affected Area (Ha)	Total Area (Ha)
				B	K	Ls	B	K	Ls			
				1	Naharkatia Nagaon	1/Tankeswar Das 2/Gahuraswar Das S/o Lt Holiram Das 3/Laluram Das 4/Purnanando Das S/o Lt Khogiram Das		0	4			
2	Naharkatia Nagaon	1/Laluram Das 2/Punanando Das S/o Lt Khogiram Das		0	2	16	2	1	4	25.00	0.074	0.299
3	Naharkatia Nagaon	1/Gokul Hazarika 2/Dhoneswar Hazarika 3/Kumud Hazarika 4/Noren Hazarika S/o Tankeswar Hazarika 5/Miss Rina Hazarika H/o Lt. Suren Hazarika 6/Ranjit Hazarika 7/Ajit Hazarika S/o Suren Hazarika		1	4	9	4	1	0	45.00	0.253	0.562
4	Naharkatia Nagaon	1/Titaram Das 2/Moniram Das S/oLt Kaliya Das 3/Smti. Bhaluki Das H/o Lt Modhuram Das 4/Tangkeswar Das 5/Nirmol Das S/o Lt Modhuram Das		0	4	18	2	3	3	37.26	0.131	0.352
				0	2	1	4	0	9	10.02	0.054	0.547
5	Naharkatia Nagaon	Rakheswar Das	Lt Durga Das	0	2	15	4	0	18	13.16	0.073	0.559
6	Naharkatia Nagaon	1/Boluram Das 2/Kon Das S/o Lt Monuram Das 3/Prodip Das 4/Umakanta Das S/o Lt Mohon Das 5/Debabrata Das S/o Sisuram Das 6/Sadagar Das 7/ Puna Das 8/ Bhubon Das 9/ Manik Das S/o Lt Ram Das		0	2	12	3	1	18	15.38	0.069	0.452
				0	1	18	3	0	0	12.67	0.05	0.401
7	Naharkatia Nagaon	Ram Das	Lt Monuram Das	1	0	5	5	4	4	17.98	0.14	0.781
8	Naharkatia Nagaon	Dol Bahadur Kaki Chetri	Lt Hok Bahadur	0	0	12	3	0	8	3.90	0.016	0.412

Village : Deori Gaon				Circle : Moran								
District : Dibrugarh				B.1.1 Measurement of the Land: (in B, K & Ls)								
	Town/Village/Ma uza (Thana No.)	Occupier's Name	Son /Wife of	Area Affected			Area Total			% of Loss (Lumpsum )	Affected Area (Ha)	Total Area (Ha)
				B	K	Ls	B	K	Ls			
				1	Deori Gaon	Duleswar Deori	Lt Mejera Deori	0	4			

Assam Integrated River Basin Management Program (AIRBMP) assisted by The World Bank  
Addendum to Resettlement Action Plan – Buridehing and Beki River Works

<b>Village : Naharkatia Bamungaon</b>				<b>Circle : Tengakhat</b>						Affected Area (Ha)	Total Area (Ha)	
<b>District : Dibrugarh</b>				B.1.1 Measurement of the Land: (in B, K & Ls)								
	Town/Village/Ma uza (Thana No.)	Name of PAP (TH)	Son /Wife of	Area Affected			Area Total					% of Loss (Lumpsum)
				B	K	Ls	B	K	Ls			
1	Naharkatia Bamungaon	Pratap Das	Lt Mahendra Chandra Das	0	2	0	10	2	8	3.82	0.053	1.402
2	Naharkatia Bamungaon	Jugeswar Das	Tulshi Das	0	1	3	6	3	10	3.43	0.03	0.896
3	Naharkatia Bamungaon	Sirish Chandra Das	Lt. Nabin Das	1	2	0	2	0	19	63.93	0.187	0.293
4	Naharkatia Bamungaon	Pinku Das		1	0	17	4	4	14	23.68	0.148	0.661
5	Naharkatia Bamungaon	Hara Bahadur Lohar	Binda Singh	1	4	4	6	0	1	30.62	0.246	0.804
6	Naharkatia Bamungaon	1.Lani Das,2.Makhan Das,3.Sapan Das,4.Minu Das	Yamini Das	0	4	15	3	4	3	24.80	0.127	0.512

<b>Village : 5 No. Silputa</b>				<b>Circle : Moran</b>						Affected Area (Ha)	Total Area (Ha)	
<b>District : Dibrugarh</b>				B.1.1 Measurement of the Land: (in B, K & Ls)								
	Town/Village/Ma uza (Thana No.)	Name of PAP (TH)	Son /Wife of	Area Affected			Area Total					% of Loss (Lumpsum)
				B	K	Ls	B	K	Ls			
1	5 No Silputa	1.Phuleswar Gogoi,2.Pranam Kr Gogoi	1.Cheniram Gogoi,2.Benudhar Gogoi	0	3	14	1	4	14	38.14	0.099	0.259
2	5 No Silputa	Dulal Sarmah	Padmanath Sarmah	0	3	8	1	2	19	42.77	0.091	0.212
3	5 No Silputa	1. Chal Bahadur Chetri,2.Prem Chetri,3.Narayan Chetri Chetri,4.Bhakta Bahadur Chetri,5.Hemraj Chetri	1.Joy Bahdur Chetri,2.Kul Bahadur Chetri,3.Dil Bahadur Chetri,4.Gum Bahdur Chetri,5.Nara Bahadur Chetri	1	1	13	2	3	8	49.63	0.178	0.358
4	5 No Silputa	Prabhat Konwar	Luthup Konwar	0	0	10	0	1	0	50.00	0.013	0.026
5	5 No Silputa	Bharat Konwar	Prafulla Konwar	0	1	9	0	1	9	100.00	0.038	0.038
6	5 No Silputa	Chitra Konwar	Kolidhan Konwar	0	1	8	0	2	8	58.33	0.037	0.064
7	5 No Silputa	Guneswar Konwar		0	0	6	0	1	10	20.00	0.008	0.04

Assam Integrated River Basin Management Program (AIRBMP) assisted by The World Bank  
Addendum to Resettlement Action Plan – Buridehing and Beki River Works

<b>Village : Amguri Nepali</b>				<b>Circle : Naharkatia</b>								
<b>District : Dibrugarh</b>												
	Town/Village/Ma uza (Thana No.)	Name of PAP (TH)	Son /Wife of	B.1.1 Measurement of the Land: (in B, K & Ls)							Affected Area (Ha)	Total Area (Ha)
				Area Affected			Area Total			% of Loss (Lumpsum )		
				B	K	Ls	B	K	Ls			
1	Amguri Nepali	1. Loknath Neog,2.Hunti Neog	Noram	0	4	0	9	4	16	8.03	0.107	1.333
2	Amguri Nepali	Abhilal Sonar		1	0	17	2	4	10	40.34	0.156	0.388
3	Amguri Nepali	1.Narayan Chutia,2.Homeswar Chutia,3.Dutiram Chutia	Heleng	1	3	5	9	3	15	16.92	0.22	1.305
4	Amguri Nepali	1. Humeswar Chutia,2.Muhiram Chutia,3.Kulai Chutia,4. Dutiram	1. Horukon,2.Kulai, 3.Heleng	1	1	5	19	4	5	6.30	0.167	2.657
5	Amguri Nepali	Horumoina Khonikar	Sambhuram	1	4	14	6	4	16	27.87	0.259	0.931
6	Amguri Nepali	1.Rampur Gogoi,2.Ratneswar Chutia	1.Punai,2.Bimbewar	0	1	5	7	3	15	3.23	0.033	1.037
7	Amguri Nepali	Konthiram Chutia	Rakheswar	1	1	10	5	1	4	24.81	0.174	0.701
8	Amguri Nepali	1.Dutiram Chutia,2.Kulai Chutia,3.Homeswar Chutia,4.Muhiram	1.Heleng,2.Horukon	1	1	5	10	3	11	11.67	0.167	1.433
9	Amguri Nepali	Benudhar Neog	Bolu	0	0	7	1	3	3	4.29	0.009	0.218

<b>Village : Naharkatia Town Pt-I</b>				<b>Circle : Naharkatia</b>								
<b>District : Dibrugarh</b>												
	Town/Village/Ma uza (Thana No.)	Name of PAP (TH)	Son /Wife of	B.1.1 Measurement of the Land: (in B, K & Ls)							Affected Area (Ha)	Total Area (Ha)
				Area Affected			Area Total			% of Loss (Lumpsum )		
				B	K	Ls	B	K	Ls			
1	Naharkatia Town Pt-I	Budhram Baruah	Lt Dharmeswar Baruah	0	1	11	5	0	15	6.02	0.041	0.689
2	Naharkatia Town Pt-I	Asifa Begum	Yakub Ahmed	0	2	4	5	3	2	7.83	0.058	0.752
3	Naharkatia Town Pt-I	Yakub Ahmed		0	0	17	5	1	2	3.26	0.022	0.698
4	Naharkatia Town Pt-I	Santanu Baruah	Nakul Chandra Baruah	1	2	8	4	1	12	34.26	0.198	0.578
5	Naharkatia Town Pt-I	Brojnath Baruah	Dharmokanto	0	4	10	1	4	17	45.69	0.12	0.263

Assam Integrated River Basin Management Program (AIRBMP) assisted by The World Bank  
Addendum to Resettlement Action Plan – Buridehing and Beki River Works

Village : Lezai Miri				Circle : Dibrugarh West								
District : Dibrugarh												
SI No	Town/Village/Ma uza (Thana No.)	Name of PAP (TH)	Son /Wife of	B.1.1 Measurement of the Land: (in B, K & Ls)						Affected Area (Ha)	Total Area (Ha)	
				Area Affected			Area Total					% of Loss (Lumpsum)
				B	K	Ls	B	K	Ls			
1	Lezai Miri	Phaniram Mili	Lt Bansidhar Mili	0	0	15	8	4	19	1.67	0.02	1.203
2	Lezai Miri	Oiko Mili	Lt Tuleswar Mili	0	0	8	4	3	0	1.74	0.01	0.615
3	Lezai Miri	1.Basanta Mili,2Hemanta Mili,3.Jayanta Mili,4. Himanta Mili	Lt Tameswar Mili	0	0	19	8	1	10	2.29	0.025	1.111
4	Lezai Miri	Gopal Taye	Lt Jamit Taye	0	1	16	11	4	8	3.03	0.048	1.59
5	Lezai Miri	Kesari Panging	Duleswar Panging	0	0	15	7	4	11	1.90	0.02	1.05
6	Lezai Miri	Koleg Panging	Bromidhar Panging	0	0	15	1	1	6	11.90	0.02	0.168

Village : No.1 Dighalibil				Circle : Naharkatia								
District : Dibrugarh												
	Town/Village/Ma uza (Thana No.)	Name of PAP (TH)	Son /Wife of	B.1.1 Measurement of the Land: (in B, K & Ls)						Affected Area (Ha)	Total Area (Ha)	
				Area Affected			Area Total					% of Loss (Lumpsum)
				B	K	Ls	B	K	Ls			
1	No.1 Dighalibil	Prodip Borah	Padma	0	1	0	0	1	0	100.00	0.026	0.026
2	No.1 Dighalibil	Noren Borah	Konhi	0	2	7	2	4	4	16.55	0.062	0.38
3	No.1 Dighalibil	Bonomali Borah	Naliya	0	1	10	1	0	0	30.00	0.04	0.133
4	No.1 Dighalibil	1.Moneshwar Borah,2.Prabin Borah	Khogeswar	0	2	4	3	1	11	13.29	0.058	0.443
5	No.1 Dighalibil	Bogadhar Borah	Lt Naliya	0	3	10	10	4	1	6.48	0.093	1.46

Village : Dihing Kinar Bongali				Circle : Naharkatia								
District : Dibrugarh												
	Town/Village/Ma uza (Thana No.)	Name of PAP (TH)	Son /Wife of	B.1.1 Measurement of the Land: (in B, K & Ls)						Affected Area (Ha)	Total Area (Ha)	
				Area Affected			Area Total					% of Loss (Lumpsum)
				B	K	Ls	B	K	Ls			
1	Dihing Kinar Bongali	1/Kusha Pradhan Tanti2/Babul Pradhan Tanti3/Dilip Pradhan Tanti4/Sunil Pradhan Tanti5/Lakhi Pradhan Tanti	1/Lt Ule Pradhan Tanti 2/ Lt Mohi Pradhan Tanti	1	0	5	2	3	4	39.77	0.14	0.353
				0	0	12	2	1	8	5.26	0.016	0.305

<b>Village : 3 No. Charaihabi Gaon</b>										<b>Circle : Moran</b>		
<b>District : Dibrugarh</b>												
	Town/Village /Mauza (Thana No.)	Name of PAP (TH)	Son /Wife of	B.1.1 Measurement of the Land: (in B, K & Ls)						Affected Area (Ha)	Total Area (Ha)	
				Area Affected			Area Total					% of Loss (Lumpsum)
				B	K	Ls	B	K	Ls			
1	3 No. Charaihabi	Monjuram Saikia	Lt Konok Saikia	1	3	0	12	0	0	13.33	0.214	1.606
2	3 No. Charaihabi	Sonok Sonowal	Kanduwa	0	3	0	8	0	0	7.50	0.08	1.07

<b>Village : Mottock Kaibarta West</b>										<b>Circle : Dibrugarh</b>		
<b>District : Dibrugarh</b>												
	Town/Village /Mauza (Thana)	Name of PAP (TH)	Son /Wife of	B.1.1 Measurement of the Land: (in B, K & Ls)						Affected Area (Ha)	Total Area (Ha)	
				Area Affected			Area Total					% of Loss (Lumpsum)
				B	K	Ls	B	K	Ls			
1	Mottock Koibarta	Jowel Das	Hemodhar Kaibarta	1	0	15	2	2	10	46.00	0.153	0.334
2	Mottock Koibarta	Hemodhar Kaibarta	Benudhar	0	4	9	2	3	2	33.97	0.119	0.35
3	Mottock Koibarta	Naba Kr Das	Bapdhar	0	3	17	0	4	4	91.67	0.103	0.112

**A 28 Details of Alternative Land for PAPs under Beki Basin**

List of TH PAPs (Beki River Basin Project Assam) Village : Nichuka			
Sl. No.	ID NO.	Name of PAP	Alternative Land possessed by PAPs (In Bigha)
1	AE/12/TH/NICH/004/001	Samsul Hoque	7B-1K-15L
2	AE-12/TH/NICH/028/001	Abdur Rashid	3B-1K-19L
3	AE-12/TH/NICH/026/001	Ziaur Rahman	0B-4K-5L
4	AE-12/TH/NICH/018/001	Samsul Hoque	4B-0K-12L
5	AE-12/TH/NICH/017/001	Abdul Hamed	7B-1K-11L
6	AE-12/TH/NICH/013/001	Omar Ali	3B-0K-9L
7	AE-12/TH/NICH/010/1	Jamal Uddin Ahmed	9B-2K-5L
8	AE-12/TH/NICH/005/001	Jahura Khatun	4B-0K-0L
9	AE-12/TH/NICH/016/002	Abdul Hamid	7B-2K-18L
10	AE-12/TH/NICH/019/002	Nayamuddin	6B-1K-12L
11	AE-12/TH/NICH/018/002	Jahir Uddin	9B-2K-5L
12	AE-12/TH/NICH/009/002	Omar Ali	7B-2K-18L
13	AE-12/TH/NICH/014/007	Sahera Khatun	4B-4K-18L
14	AE-12/TH/NICH/013/007	Abdul Kader	1B-3K-11L
15	AE-12/TH/NICH/023/001	Aij Uddin	2B-3K-10L
16	AE-12/TH/NICH/27/002	Abdul Kader	1B-3K-11L
17	AE-12/TH/NICH/023/002	Shajj Uddin	2B-3K-10L
18	AE-12/TH/NICH/028/003	Hajrat Ali	3B-2K-11L



Sl. No.	ID NO.	Name of PAP	Alternative Land possessed by PAPs (In Bigha)
19	AE-12/TH/NICH/019/003	Alek Jan	
20	AE-12/TH/NICH/019/004	Mayan Uddin	5B-OK-0L
21	AE-12/TH/NICH/024/004	Matibar Rahman	3B-OK-0L
22	AE-12/TH/NICH/024/005	Jeherul Islam	1B-OK-0L
23	AE-12/TH/NICH/019/005	Jabeda Khatun	0B-1K-12L
24	AE-12/TH/NICH/009/007	Kutubuddin	3B-OK-0L
25	AE-12/TH/NICH/006/007	Khudeja Begum	5B-3K-2L
26	AE-12/TH/NICH/023	Asim Uddin	2B-3K-10L
27	AE-12/TH/NICH/002	Sahar Ali	
28	AE-12/TH/NICH/024/002	Sahab Uddin	3B-2K-6L
29	AE-12/TH/NICH/008/1	Aher Ali Ahmad	4B-OK-12L
30	AE-12/TH/NICH/30	Ajat Ali	3B
31	AE-12/TH/NICH/014/001	Sona Ullah	4B
32	AE-12/TH/NICH/008/1	Aher Ali Ahmad	4B-OK-12L
33	AE-12/TH/NICH/013/002	Altap Ali	0B-03K-8L
34	AE-12/TH/NICH/002	Sahar Ali	
35	AE-12/TH/NICH/009/002	Omar Ali	7B-2K-18L
36	AE-12/TH/NICH/013/003	Ayeb Ali	7B-2K-18L
37	AE-12/TH/NICH/010/003	Jubbar Ali	9B-2K-15L
38	AE-12/TH/NICH/008/001	Asatan Nessa	2B



Sl. No.	ID NO.	Name of PAP	Alternative Land possessed by PAPs (In Bigha)
39	AE-12/TH/NICH/024/002	Sahab Uddin	3B-2K-6L
40	AE-12/TH/NICH/012/006	Sabura Khatun	1B
41	AE-12/TH/NICH/019/006	Julhas Ali	
42	AE-12/TH/NICH/024/006	Saleha Begum	1B
43	AE-12/TH/NICH/024/008	Rashida Begum	1B
44	AE-12/TH/NICH/007/002	Jabeda Begum	0B-1K-12L

20/11/11



List of TH PAPs (Beki River Basin Project Assam) Village : Amguri			
Sl. No.	ID NO.	Name of PAP	Alternative Land possessed by PAPs (In Bigha)
1	AE-24/TH/AMGU/013/001	Laili Khatun	08-2K-0L
2	AE-24/TH/AMGU/010/001	Mahammad Ali	28-1K-7L
3	AE-24/TH/AMGU/011/001	Nurjahan Begum	08-1K-0L
4	AE-24/TH/AMGU/013/002	Hasem Ali	08-2K-10L
5	AE-24/TH/AMGU/019/002	A.Majid	28-2K-3L
6	AE-24/TH/AMGU/010/002	Ahammad Ali	28-1K-7L
7	AE-24/TH/AMGU/011/002	Nur Hussien	08-02K-10L
8	AE-24/TH/AMGU/008/003	Bahatan Nessa	18-4K-19L
9	AE-24/TH/AMGU/004/004	A.Samad	48-4K-7L
10	AE-24TH/AMGU/001/005	Mahar Ali	48-0K-0L
11	AE-24/TH/AMGU/020/006	Fatik Ali	08-2K-10L
12	AE-24/TH/AMGU/020/007	Hasen Ali	08-1K-10L
13	AE-24/TH/AMGU/020/008	Abdul Jalil	58-0K-0L
14	AE-24/TH/AMGU/003/008	Sahera Khatun	08-1K-2L
15	AE-24/TH/AMGU/011	Eusub Ali	08-1K-2L
16	AE-24/TH/AMGU/019	Abdus Samed	48-4K-7L
17	AE-24/TH/AMGU/011/003	Sabur Uddin	08-1K-0L



Sl. No.	ID NO.	Name of PAP	Alternative Land possessed by PAPs (In Bigha)
18	AE-24/TH/AMGU/018/008	Anowar Hussain	1B
19	AE-24/TH/AMGU/017/001	Jangsher Ali	4B
20	AE-24/TH/AMGU/001/004	Abol Kalam	1B-0K-10L
21	AE-24/TH/AMGU/003/006	Mshar Ali	1B-1K-0L
22	AE-24/TH/AMGU/010/003	Nur Hoque	1B
23	AE-24/TH/AMGU/005/011	Subiya Khatun	0B-1K-5L
24	AE-24/TH/AMGU/005/016	Asimuddin	2B-4K-18L
25	AE-24/TH/AMGU/011/003	Muhur Uddin S/o Nabbes Ali	0B-2K-0L
26	AE-24/TH/AMGU/008	Momin Ali	1B-4K-19L
27	AE-24/TH/AMGU/006/008	Chahera Khatun	0B-1K-2L
28	AE-24/TH/AMGU/007/003	Kamal Uddin	2B
29	AE-24/TH/AMGU/006/008	Ayub Khan	5B
30	AE-24/TH/AMGU/006/012	Halima Khatun	0B-1K-0L
31	AE-24/TH/AMGU/015/003	Nimai Chan	5B
32	AE-24/TH/AMGU/001/012	Shahida Khatun	0B-1K-5L
33	AE-24/TH/AMGU/006/009	Maynal Haque	0B-1K-10L

*Jamy*



List of TH PAPs (Beki River Basin Project Assam) Village : Bardanga			
Sl. No.	ID NO.	Name of PAP	Alternative Land possessed by PAPs (In Bigha)
1	AE-18/TH/BARD/014	Abu Bakkar Siddique	08-2K-0L
2	AE-18/TH/BARD/004/014	Nurjahan Begum	1B
3	AE-18/TH/BARD/013	Abdul Hussain	3B-0K-0L
4	AE-18/TH/BARD/016	Sukur Mamud	08-2K-0L
5	AE-18/TH/BARD/004/004	Abdul Motaleb	2B-1K-0L
6	AE-18/TH/BARD/013/002	Mariyam Nessa	08-1K-10L
7	AE-18/TH/BARD/013/005	Omar Ali	1B-1K-0L
8	AE-18/TH/BARD/006/002	Rabi Miya	3B-1K-0L
9	AE-18/TH/BARD/009/003	Haowa Khatun	08-2K-5L
10	AE-18/TH/BARD/012/002	Giyas Uddin	6B-0K-4L
11	AE-18/TH/BARD/001/003	Abdul Rasid	4B-2K-3L
12	AE-18/TH/BARD/003/001	Sakendar Ali	2B-0K-0L
13	AE-18/TH/BARD/013/003	Abul Hussain	3B-0K-0L
14	AE-18/TH/BARD/015/003	Abdul Jubbar Sikdar	16B-3K-1L
15	AE-18/TH/BARD/016/001	Harunal Rashid	1B-0K-5L
16	AE-18/TH/BARD/011/005	Jahur Uddin	3B
17	AE-18/TH/BARD/006/008	Hanufa Khatun	1B
18	AE-18/TH/BARD/014/001	Samir Uddin Ahmed	6B
19	AE-18/TH/BARD/016/001	Jabeda Khatun	08-2K-0L
20	AE-18/TH/BARD/003/011	Rabiul Hosen	08-1K-0L



List of TH PAPs (Beki River Basin Project Assam) Village : Jamerkur			
Sl. No.	ID NO.	Name of PAP	Alternative Land possessed by PAPs (In Bigha)
1	AE-18/TH/JAMER/009/001	Abdul Majid	4B
2	AE-18/TH/JAMER/006/011	Omar Ali & Hashem Ali	1B-1K
3	AE-18/TH/JAMER/010/001	Jalal Uddin	1B-2K
4	AE-18/TH/JAMER/011/004	Azizur Rahmar	2B-0K-10L
5	AE-18/TH/JAMER/011/003	Atowar Rahman	1B-0K-15L
6	AE-18/TH/JAMER/010/002	Rafikul Islam	2B
7	AE-18/TH/JAMER/009/010	Anser Ali Talukdar	3B-0K-10L
8	AE-18/TH/JAMER/009/008	Jabeda Khatun	2K
9	AE-18/TH/JAMER/008/008	Omar Ali	1B-1K
10	AE-18/TH/JAMER/008/007	Akabbar Ali	4B-2K-10L
11	AE-18/TH/JAMER/010/003	Jamal Uddin	1B-1K
12	AE-18/TH/JAMER/008/012	A.Jalil	1B-1K-18L
13	AE-18/TH/JAMER/009/009	Kazim Uddin Talukdar	2K
14	AE-18/TH/JAMER/010/004	Abdul Rashid	2B-1K-10L
15	AE-18/TH/JAMER/010/003	Abdul Motaleb	
16	AE-18/TH/JAMER/003/006	Ramesh Ali	1B-1K
17	AE-18/TH/JAMER/001/001	Zakir Hussain	4B-2K-10L



<b>List of TH PAPs (Beki River Basin Project Assam) Village : Guileza</b>			
<b>Sl. No.</b>	<b>ID NO.</b>	<b>Name of PAP</b>	<b>Alternative Land possessed by PAPs (In Bigha)</b>
1	AE-19/TH/GUIL/014/003	Amir Uddin	3B-0K-13L
2	AE-19/TH/GUIL/014/002	Khabir Uddin	5B-1K-0L
3	AE-19/TH/GUIL/017/001	Abdul Wadud Ahmed	3B-0K-10L
4	AE-19/TH/GUIL/017/001	Hasina Khatun	1B-1K-0L
5	AE-19/TH/GUIL/013	Sabura Khatun	2K
6	AE-19/TH/GUIL/05	Ajiran Nessa	0B-1K-10L
7	AE-19/TH/GUIL/013/001	Monnaf Ali	3B-2K
8	AE-19/TH/GUIL/013/002	Sadek Ali	1B-0K-0L
9	AE-19/TH/GUIL/003/005	Ayet Ali	2B-0K-10L
10	AE-19/TH/GUIL/003/002	Sakina Khatun	0B-1K-15L
11	AE-19/TH/GUIL/014/004	Hurmuj Ali	3B-0K-13L
12	AE-19/TH/GUIL/003/002	Jahir Uddin	1B-0K-0L
13	AE-19/TH/GUIL/014/001	Raqibul Islam	0B-1K-10L
14	AE-19/TH/GUIL/010	Samej Uddin	0B-02K-5L
15	AE-19/TH/GUIL/002	Aymal Haque	1B-0K-0L
16	AE-19/TH/GUIL/0013/003	Hussain Ali	1B-0K-0L
17	AE-19/TH/GUIL/016	Ajiran Nessa	3K



Sl. No.	ID NO.	Name of PAP	Alternative Land possessed by PAPs (In Bigha)
18	AE-19/TH/GUIL/009/003	Nayan Ali	1B-1K-0L
19	AE-19/TH/GUIL/009/004	Iyakub Ali	1B-0K-10L
20	AE-19/TH/GUIL/004	Abdul Karim	1B-0K-15L
21	AE-19/TH/GUIL/005	Abul Husain	3B-0K-10L
22	AE-19/TH/GUIL/003	Hajarat Ali	4B-1K-10L

*[Handwritten signature]*



List of TH PAPs (Beki River Basin Project Assam) Village : Moumari			
Sl. No.	ID NO.	Name of PAP	Alternative Land possessed by PAPs (In Bigha)
1	AE-20/TH/MOUM/022/002	Dewan Nijamuddin	2B-1K-10L
2	AE-20/TH/MOUM/020/002	Sukurjan Nessa	0B-1K-10L
3	AE-20/TH/MOUM/008/002	A. Ajij	3B-0K-0L
4	AE-20/TH/MOUM/010/002	Sukur Ali	4B-0K-10L
5	AE-20/TH/MOUM/019/001	Majeda Bewa	0B-2K-10L
6	AE-20/TH/MOUM/024/005	Farsed Ali	0B-3K-10L
7	AE-20/TH/MOUM/002/002	Manowara Khatun	1B-0K-0L
8	AE-20/TH/MOUM/24/008	Azmat Ali	2B-2K-10L
9	AE-20/TH/MOUM/007/001	Julhas Ali	3B-3K-6L
10	AE-20/TH/MOUM/002/003	Abdul Berek Ali	2B-1K-0L
11	AE-20/TH/MOUM/002/001	Abdul Majid	3B-0K-10L
12	AE-20/TH/MOUM/012	Dulal Hussain	4B-0K-3L
13	AE-20/TH/MOUM/002/002	Injiran Bewa	0B-2K-10L
14	AE-20/TH/MOUM/012/001	Feddus Ali	2B-0K-0L
15	AE-20/TH/MOUM/002/002	Sonabhanu	1B-0K-0L
16	AE-20/TH/MOUM/14	Abdul Gani	3B-0K-0L
17	AE-20/TH/MOUM/010/003	Aymana Bewa	1B-0K-0L
18	AE-20/TH/MOUM/015/002	A.Aziz	3B
19	AE-20/TH/MOUM/024/003	Hazera Khatun	0B-2K-10L



Sl. No.	ID NO.	Name of PAP	Alternative Land possessed by PAPs (In Bigha)
20	AE-20/TH/MOUM/021	Aratun Nessa	1B-0K-11L
21	AE-20/TH/MOUM/016/001	Jalal Uddin	3B-4K-5L
22	AE-20/TH/MOUM/015/003	Sar Bhanu Begum	0B-1K-10L
23	AE-20/TH/MOUM/012/003	Joher Ali	2B-0K-0L
24	AE-20/TH/MOUM/012	Anowara Khatun	0B-3K-10L



List of TH PAPs (Beki River Basin Project Assam) Village : Dumini			
Sl. No.	ID NO.	Name of PAP	Alternative Land possessed by PAPs (In Bigha)
1	AE/TH/DUMN/001/006	Kiran Sarkar	48-3K-7L
2	AE/TH/DUMN/003/001	Janab Mandal	1B
3	AE/TH/DUMN/007/002	Paresh Ali	1B
4	AE/TH/DUMN/007/001	Azizur Rahman	8B-0K-18L
5	AE/TH/DUMN/003/004/001	Didar Ali	1B-1K-0L
6	AE/TH/DUMN/004/002	Manowara Khatun	1B
7	AE/TH/DUMN/008	Majiber Rahman	3B
8	AE/TH/DUMN/003/002	Khalbar Mandal	3B-3K-1L
9	AE/TH/DUMN/001/002	Tota Mia	1B-0K-0L

*Imp*



<b>List of TH PAPs (Beki River Basin Project Assam) Village : Safakamar</b>			
<b>Sl. No.</b>	<b>ID NO.</b>	<b>Name of PAP</b>	<b>Alternative Land possessed by PAPs (In Bigha)</b>
1	AE/TH/SAFA/03/01	Uchman Gani	1B-4K-0L
2	AE/TH/SAFA/040/007	Bhabananda Sarkar	2B-1K-0L
3	AE/TH/SAFA/004/002	Guni Miya	5B-1K-2L
4	AE/TH/SAFA/004/003	Abdul Mannaf	5B-1K-2L

*Handwritten signature*



List of TH PAPs (Beki River Basin Project Assam) Village : Katajar			
Sl. No.	ID NO.	Name of PAP	Alternative Land possessed by PAPs (In Bigha)
1	AE/TH/KATA/007/002	Bahar Miya	2B
2	AE/TH/KATA/021	Hazi Abdur Razzaque	2B-3K-2L
3	AE/TH/KATA/017/001	Saheb Ali	1B-0K-10L
4	AE/TH/KATA/010/004	Mainal Haque	0B-1K-15L
5	AE/TH/KATA/035/005	Debabrat Ray	5B-0K-0L
6	AE/TH/KATA/010/014	Ichab Ali	1B-13K-0L
7	AE/TH/KATA/010/002	Kamal Haque	1B-2K-10L
8	AE/TH/KATA/002	Mainuddin	4B-3K-5L
9	AE/TH/KATA/017/003	Nijam Uddin	3B
10	AE/TH/KATA/001	Anowar Hussain	3B-2K-0L
11	AE/TH/KATA/010/001	Hajrat Ali	2B-2K-10L
12	AE/TH/KATA/010/013	Innas Ali	1B
13	AE/TH/KATA/21	Mainuddin Mir	2B-0K-10L
14	AE/TH/KATA/007/012	Shorab Ali Ahmad	4B-0K-5L
15	AE/TH/KATA/040/006	Sankar Roy	2B-1K-0L
16	AE/TH/KATA/021/005	Khudeja Khatun	1K
17	AE/TH/KATA/032	Hakim Ali	2K



Sl. No.	ID NO.	Name of PAP	Alternative Land possessed by PAPs (In Bigha)
18	AE/TH/KATA/025/006	Asan Ali	1B-0K-10L
19	AE/TH/KATA/004/002	Suleman Ali	3B-1K
20	AE/TH/KATA/027/003	Jamal Akanda	4B-2K
21	AE/TH/KATA/014/002	Bakul Ghosh	3B-1K-10L
22	AE/TH/KATA/039/003	Raghunath Sarkar	2B
23	AE/TH/KATA/041/001	Satish Rajbangshi	1B
24	AE/TH/KATA/039/004	Sandhya Sarkar	1B-1K
25	AE/TH/KATA/042/001	Ranjit Sarkar	1B
26	AE/TH/KATA/014/001	Gokul Ghosh	2B-0K-10L
27	AE/TH/KATA/038/002	Khagendra Sutradhar	3B-1K
28	AE/TH/KATA/040/001	Gaur Dasi Mandal	2B
29	AE/TH/KATA/041/008	Jitendra Sarkar	1B-1K-10L
30	AE/TH/KATA/019/001	Mirajul Mandal	2B-1K
31	AE/TH/KATA/039/002	Anil Sarkar	3B-0K-0L
32	AE/TH/KATA/025/008	Jahanara Khatun	2K
33	AE/TH/KATA/012/006	Abdul Hamid Sheikh	4B
34	AE/TH/KATA/015/005	Abul Kalam	3B
35	AE/TH/KATA/017/003	Aklima Begum	1B
36	AE/TH/KATA/011/001/005	Rabbbani Mandal	3B



Sl. No.	ID NO.	Name of PAP	Alternative Land possessed by PAPs (In Bigha)
37	AE/TH/KATA/030/001	Nasibar Akand	1B
38	AE/TH/KATA/012/002	Maleka Khatun	1K-10L
39	AE/TH/KATA/019/003	Munser Mandal	4B
40	AE/TH/KATA/002/005	Jamena Khatun	1B
41	AE/TH/KATA/002/005	Kamala Khatun	2K-10L
42	AE/TH/KATA/011/002	Izarul Mondal	2B-1K
43	AE/TH/KATA/011/001	Anuda Begum	1K-10L
44	AE/TH/KATA/011/002	Sahar Bhanu	3B-1K-10L
45	AE/TH/KATA/022/001	Maheran Begum	1B-2K-5L
46	AE/TH/KATA/003/007	Sahera Begum	2K-15L
47	AE/TH/KATA/023/002	Jakir Mundal	1B
48	AE/TH/KATA/023/007	Saidali Mandal	1B-2K
49	AE/TH/KATA/003/001	Maya Rani	1B
50	AE/TH/KATA/016/001	Rajiya Khatun	1K-10L
51	AE/TH/KATA/020/002	Saha Alam Mandal	1B-2K
52	AE/TH/KATA/015/004	Asan Ali	1B
53	AE/TH/KATA/016/002	Bilat Hussain	2B
54	AE/TH/KATA/029/003	Abdul Majid	4B-3K-0L
55	AE/TH/KATA/029/005	Sairan Begum	1B



Sl. No.	ID NO.	Name of PAP	Alternative Land possessed by PAPs (In Bigha)
56	AE/TH/KATA/016/013	Innas Ali	1B-2K
57	AE/TH/KATA/028/001	Bundar Ali	2B-3K
58	AE/TH/KATA/013/002	Rakmat Ali	3B-1K
59	AE/TH/KATA/003/002	Sufiya Begum	1B
60	AE/TH/KATA/009/008	Sobiran Nessa	2B-0K-10L

*[Handwritten signature]*



<b>List of TH PAPs (Beki River Basin Project Assam) Village : Katajar -II</b>			
<b>Sl. No.</b>	<b>ID NO.</b>	<b>Name of PAP</b>	<b>Alternative Land possessed by PAPs (In Bigha)</b>
1	AE/TH/KATA/007/001/001	Maynal Haque	5B-0K-0L
2	AE/TH/KATA/008/003	Jubbar Ali Sheikh	3B-2K-1L
3	AE/TH/KATA/018/001	Habej Mandal	2B-1K-0L
4	AE/TH/KATA/007	Aynal Haque	6B-0K-0L
5	AE/TH/KATA/015/002	Hajrat Ali	4B-2K-10L
6	AE/TH/KATA/19/02	Churpan Mandal	5B
7	AE/TH/KATA/29/05	Safi Alam	6B-2K-10L
8	AE/TH/KATA/006/002	Chandu Akanda	4B-3K-1L
9	AE/TH/KATA/008/005	Amjad Hossain	5B
10	AE/TH/KATA/012/005	Hanif Ali	4B-01K-3L
11	AE/TH/KATA/018/002	Chan Mia Mandal	4B-03K-5L
12	AE/TH/KATA/18/03	Mundal	
13	AE/TH/KATA/017/003	Farida Khatun	4B-2K-10L
14	AE/TH/KATA/013/004	Mahammad Ali	2B-1K
15	AE/TH/KATA/008/004	Shahadat Ali	5B



Sl. No.	ID NO.	Name of PAP	Alternative Land possessed by PAPs (In Bigha)
16	AE/TH/KATA/019/007	Raham Ali	1B-0K-10L
17	AE/TH/KATA/021/008	Anowara Khatun	1B
18	AE/TH/KATA/009	Eyakub Ali	7B
19	AE/TH/KATA/021/003	Abdul Kalam	8B
20	AE/TH/KATA/27/001	Abdul Khalek	8B
21	AE/TH/KATA/006/002	Chan Miya	4B-3K-15L
22	AE/TH/KATA/001/002	Habijur Rahman	5B-0K-0L
23	AE/TH/KATA/017/001	Ahila Khatun	4B-2K-10L
24	AE/TH/KATA/008/002	Sajahan Ali Shaik	5B
25	AE/TH/KATA/008/001	Sorhab Ali	5B-0K-0L
26	AE/TH/KATA/008/004	Shahadat Ali	5B
27	AE/TH/KATA/019/001/001	Abiran Nessa	3B-2K-1L
28	AE/TH/KATA/019/003	Tota Bhanu	4B-1K-0L
29	AE/TH/KATA/012/004	Momen Ali	5B
30	AE/TH/KATA/27/02	Alem Akanda	5B-0K-0L



Sl. No.	ID NO.	Name of PAP	Alternative Land possessed by PAPs (In Bigha)
31	AE/TH/KATA/021/004	Natifun	28
32	AE/TH/KATA/021/002	Abdul Salam Khan	88
33	AE/TH/KATA/016	Amir Uddin	88

*[Handwritten signature]*



<b>List of TH PAPs (Beki River Basin Project Assam) Village : Saruharid</b>			
<b>Sl. No.</b>	<b>ID NO.</b>	<b>Name of PAP</b>	<b>Alternative Land possessed by PAPs (In Bigha)</b>
1	AE/TH/SARU/005/001	Abdul Gani	3B-4K-3L
2	AE/TH/SARU/001/001	Ibrahim Ali	4B-0K-0L
3	AE/TH/SARU/005/003	Rabiya Khatun	3B-4K-3L
4	AE/TH/SARU/002/001	Asmat Ali	5B-1K-2L
5	AE/TH/SARU/006/001	Ibrahim Ali	4B-0K-0L
6	AE/TH/SARU/004/009	Nabar Uddin	1B
7	AE/TH/SARU/002/003	Hazarat Akand	15B-2K-0L
8	AE/TH/SARU/004/007	Badsa Ali	13B-4K-0L
9	AE/TH/SAFU/004/008	Jobbar Ali	10B-1K-2L
10	AE/TH/SARU/003/005	Altaf Hussain	5B
11	AE/TH/SARU/002/001	Habibar Rahman	2B
12	AE/TH/SARU/007/004	Billal Ali	1B-12K-5L
13	AE/TH/SARU/001/001	Tabibar Rahman	1B
14	AE/TH/SARU/002/006	Sahadat Ali	1B



List of TH PAPs (Beki River Basin Project Assam) Village : Khatakuchi			
Sl. No.	ID NO.	Name of PAP	Alternative Land possessed by PAPs (In Bigha)
1	AE/TH/KHATA/004/007	Omed Ali	6B-1K-15L
2	AE/TH/KHATA/013/003	Jamal Uddin	3B-1K-16L
3	AE/TH/KHATA/015/002	Kadbhanu	0B-1K-10L
4	AE/TH/KHATA/014/002/04	Ramela Khatun	0B-1K-5L
5	AE/TH/KHATA/014/003	Abdul Barek	1B-0K-2L
6	AE/TH/KHATA/014/002/02	Mahar Ali	2B
7	AE/TH/KHATA/014/002	Hasen Ali	1B-0K-10L
8	AE/TH/KHATA/002/008	Fuljan Begum	0B-1K-0L
9	AE/TH/KHATA/016/001	Abu Bekkar Siddique	2B-0K-0L
10	AE/TH/KHATA/003/001	Abdul Aziz	0B-1K-15L
11	AE/TH/KHATA/017/001	Anowar Hossain	2B-0K-0L
	AE/TH/KHATA/015/002/002	Safiur Rahman	0B-2K-7L
12	AE/TH/KHATA/001/002	Nabibar Rahman	0B-2K-0L
13	AE/TH/KHATA/003/004	Abdul Wazed	3B-1K-15L
14	AE/TH/KHATA/002/003	Baharul Islam	3B
15	AE/TH/KHATA/014/001	Hussen Ali	1B-0K-0L
16	AE/TH/KHATA/005/002	Omar Ali	3B-1K-15L



Sl. No.	ID NO.	Name of PAP	Alternative Land possessed by PAPs (In Bigha)
17	AE/TH/KHATA/006/001	Abdul Ali	28-2K-6L
18	AE/TH/KHATA/016/002	Babul Hussain	1B
19	AE/TH/KHATA/014/002/01	Abdul Mozid	3B
20	AE/TH/KHATA/003/002	Abu Sahed	38-1K-15L



List of TH PAPs (Beki River Basin Project Assam) Village : Shawpur			
Sl. No.	ID NO.	Name of PAP	Alternative Land possessed by PAPs (In Bigha)
1	AE-24/TH/SHAW/001	Golbar Ali	3B-1K-15L
2	AE-24/TH/SHAW/002	Abdul Kalam	3B-1K-15L
3	AE-24/TH/SHAW/003	Mobarak Ali	3B-1K-15L
4	AE-24/TH/SHAW/004	Abdul Ali	1B-1K-10L
5	AE-24/TH/SHAW/005	Majeda Begum	0B-1K-0L
6	AE-24/TH/SHAW/006	Nur Jamal	0B-2K-0L
7	AE-24/TH/SHAW/007	Maniruddin	1B-0K-19L
8	AE-24/TH/SHAW/008	Nurjahan	0B-1K-0L
9	AE-24/TH/SHAW/009	Abdus Samad	1B

*Surp*



List of TH PAPs (Beki River Basin Project Assam) Village : Raghabeel			
Sl. No.	ID NO.	Name of PAP	Alternative Land possessed by PAPs (In Bigha)
1	AE/TH/RAGH/005	Hakim Uddin	3B-10L
2	AE/TH/RAGH/004	Mayen Uddin	1B-2K
3	AE/TH/RAGH/024/001	Ibrahim Ali	2B-1K
4	AE/TH/RAGH/007/003	Nurjul Haque	3B-2K
5	AE/TH/RAGH/031/003	Jaidul Haque	1B-2L
6	AE/TH/RAGH/027/001	Shahjahan Ali	2K
7	AE/TH/RAGH/006/1	Ahgar Ali	1B-10L
8	AE/TH/RAGH/016/001	Kabir Ali	2B-3K
9	AE/TH/RAGH/023/003	Anowar Hussain Bhuyan	2B-1K
10	AE/TH/RAGH/027/002	Saij Uddin	4B-2K
11	AE/TH/RAGH/010/001	Nur Hussain	2B-0K-0L
12	AE/TH/RAGH/027/004	Nabibar Rahman	1B-2K-10L
13	AE/TH/RAGH/031/001	Jarip Uddin Mandal	1B
14	AE/TH/RAGH/031/002	Hannan Ali	4B-2K-0L
15	AE/TH/RAGH/001/003	Mannaf Ali	5B-0K-0L
16	AE/TH/RAGH/017/001	Mohd Idris Ali	3B
17	AE/TH/RAGH/026/002	Jaynal Abedin	3B-2K



Sl. No.	ID NO.	Name of PAP	Alternative Land possessed by PAPs (In Bigha)
18	AE/TH/RAGH/008/001	Chand Mamud	2B-1K
19	AE/TH/RAGH/018	Mainuddin	0B-2K-10L
20	AE/TH/RAGH/021/001	Saiful Islam	3B-4K-10L
21	AE/TH/RAGH/012	Naser Ali	2B-1K
22	AE/TH/RAGH/010/002	Jakir Hussain	3B-2K
23	AE/TH/RAGH/011/001	Mafij Uddin	4B-1K-10L
24	AE/TH/RAGH/006	Jiyarul Hoque	3B

*[Handwritten signature]*



List of TH PAPs (Beki River Basin Project Assam) Village : Allengamati			
Sl. No.	ID NO.	Name of PAP	Alternative Land possessed by PAPs (In Bigha)
1	AE/TH/ALEN/001/004	Sadagar Badshah	3B-1K
2	AE/TH/ALEN/001/001	Nurul Islam	1B-10L
3	AE/TH/ALEN/029	Amir Ali	3B-1K-10L
4	AE/TH/ALEN/004/007	Lalchan Khan	1B-0K-0L
5	AE/TH/ALEN/011/007	Jahur Uddin	5B-2K-0L
6	AE/TH/ALEN/009/001	Rukiya Khatun	1B
7	AE/TH/ALEN/010/004	Innas Ali	2B
8	AE/TH/ALEN/008/001	Shahajul Islam	3B-10L
9	AE/TH/ALEN/007/002	Samej Uddin	3B-2K
10	AE/TH/ALEN/023	Saha Ali	4B-1K
11	AE/TH/ALEN/006	Iiyarul Hoque	1B-10L
12	AE/TH/ALEN/020	Birendra Chandra Paul	6B-5K
13	AE/TH/ALEN/010/003/001	Abdul Gafur	2B-2K
14	AE/TH/ALEN/005/001	Jabed Ali	1B-2K
15	AE/TH/ALEN/010/003/002	Abdus Satter	3B-10L
16	AE/TH/ALEN/15/02	Iman Ali	1B-3K
17	AE/TH/ALEN/001/001	Akbar Ali	3B-1K
18	AE/TH/ALEN/016/004	Jafal Uddin Mandal	1B-2K-10L
19	AE/TH/ALEN/003/002	Piyar Ali	1B-0K-0L
20	AE/TH/ALEN/011/001	Mafij Uddin	7B-2K



Sl. No.	ID NO.	Name of PAP	Alternative Land possessed by PAPs (In Bigha)
21	AE/TH/ALEN/023/002	Sukur Ali	2B-10L
22	AE/TH/ALEN/003/002	Mainuddin	1B-2K-10L
23	AE/TH/ALEN/014/002	Mahammad Ali	3B
24	AE/TH/ALEN/005/002	Afaj Uddin	2B
25	AE/TH/ALEN/001/002	Swar Bhanu	1B-2K
26	AE/TH/ALEN/022/001	Bastulla	2B-3K
27	AE/TH/ALEN/025/001	Amir Ali	2B-1K-10L
28	AE/TH/ALEN/014/009	Asmat Ali	2B
29	AE/CPR/ALEN/001/001	Uttar Bishpani Allenmari Prathmik Vidyalaya	1B-1K
30	AE/TH/ALEN/012/001	Lakshirani Das	2B-1K

*Handwritten signature*



## A 29 Document Supporting Ownership of Alternative Land by the PAPs under Beki Basin

7/14/25, 11:17 AM

signed copy of supporting documents of Alternative Land TH PAPs- Beki River Basin

### signed copy of supporting documents of Alternative Land TH PAPs- Beki River Basin

**Sai international Sansthan** < saiinternationalsansthan@gmail.com >

Sat, 12 Jul 2025 2:30:22 PM +0530

To: "Rupak Kumar Mazumder" <eont-fremaa@assam.gov.in>

Cc: "ABHISHEK PAUL" <sss-fremaa@assam.gov.in>

Bcc: "sda-fremaa" <sda-fremaa@govcontractor.in>

Dear Sir

As per discussion held with Mr Abhishek sab regarding signed copy of supporting documents of alternative land of Beki River basin project. PI find attached details of the same for your reference.

Best Regards

Sanjeev Jha

—

Sai International Sansthan

Social Service Organization

A-01, Durga Apartment,

New Shivpuri Colony Hinoo, Ranchi

Ph. No. 0651-2251228, 9431351909, 9199038990 (M)

Website: [www.saiinternationalsansthan.org](http://www.saiinternationalsansthan.org)

#### 4 Attachment(s)

Amguri, Bardanga, Shawpur.pdf

960.3 KB

Katajar II, Dumini, Safakamar.pdf

793 KB

Moumari, Katajar, Allengamari,...

1.9 MB

Saruharid, Nichuka, Khatakuch...

1.7 MB

List of TH PAPs (Beki River Basin Project Assam) Village : Saruharid						
Sl. No.	ID NO.	Name of PAP	Alternative Land possessed by PAPs (In Bigha)	Contact No.	Signature	Remarks
1	AE/TH/SARU/005/001	Abdul Gani	3B-4K-3L			
2	AE/TH/SARU/001/001	Ibrahim Ali	4B-0K-0L			
3	AE/TH/SARU/005/003	Rabiya Khatun	3B-4K-3L			
4	AE/TH/SARU/002/001	Asmat Ali	5B-1K-2L			
5	AE/TH/SARU/006/001	Ibrahim Ali	4B-0K-0L			
6	AE/TH/SARU/004/009	Nabar Uddin	4B			
7	AE/TH/SARU/002/003	Hazarat Akand	15B-2K-0L			
8	AE/TH/SARU/004/007	Badsa Ali	13B-4K-0L			
9	AE/TH/SARU/004/008	Jobbar Ali	10B-1K-2			
10	AE/TH/SARU/003/005	Altat Hussain	5B			



11	AE/TH/SARU/002/001	Habibar Rahman	2 B			
12	AE/TH/SARU/007/004	Bilal Ali	1B-1K-5L			
13	AE/TH/SARU/001/001	Tabibar Rahman	1 B			
14	AE/TH/SARU/002/006	Sahadat Ali	1 B			

*Jemp*



List of TH PAPs (Beki River Basin Project Assam) Village: Nichuka						
Sl. No.	ID NO.	Name of PAP	Alternative Land possessed by PAPs (In Bigha)	Contact No.	Signature	Remarks
1	AE-12/TH/NICH/004/001	Samsul Hoque	7B-1K-15L			
2	AE-12/TH/NICH/028/001	Abdur Rashid	3B-1K-19L			
3	AE-12/TH/NICH/026/001	Ziaur Rahman	0B-4K-5L			
4	AE-12/TH/NICH/018/001	Samsul Hoque	4B-0K-12L			
5	AE-12/TH/NICH/017/001	Abdul Hamed	7B-1K-1L			
6	AE-12/TH/NICH/013/001	Omar Ali	3B-3K-9K			
7	AE-12/TH/NICH/010/1	Jamal Uddin Ahmed	9B-2K-5L			
8	AE-12/TH/NICH/005/001	Jahura Khatun	4B-0K-8L			
9	AE-12/TH/NICH/016/002	Abdul Hamid	7B-2K-12L			
10	AE-12/TH/NICH/019/002	Nayamuddin	6B-1K-12L			
11	AE-12/TH/NICH/018/002	Jahir Uddin	9B-2K-5L			
12	AE-12/TH/NICH/009/002	Omar Ali	7B-2K-18L			
13	AE-12/TH/NICH/014/007	Sahera Khatun	4B-4K-18L			



Assam Integrated River Basin Management Program (AIRBMP) assisted by The World Bank  
Addendum to Resettlement Action Plan – Buridehing and Beki River Works

14	AE-12/TH/NICH/013/007	Abdul Kader	1B-3K-1L			
15	AE-12/TH/NICH/023/001	Aij Uddin	2B-3K-10L			
16	AE-12/TH/NICH/27/002	Abdul Kader	1B-3K-1L			
17	AE-12/TH/NICH/023/002	Shaj Uddin	2B-3K-10L			
18	AE-12/TH/NICH/028/003	Hajrat Ali	3B-2K-1L			
19	AE-12/TH/NICH/019/003	Alek Jan				
20	AE-12/TH/NICH/019/004	Mayan Uddin	5B-0K-0L			
21	AE-12/TH/NICH/024/004	Matibar Rahman	3B-0K-0L			
22	AE-12/TH/NICH/024/005	Jeherul Islam	1B-0K-0L			
23	AE-12/TH/NICH/019/005	Jabeda Khatun	0B-1K-12L			
24	AE-12/TH/NICH/009/007	Kutubuddin	3B-0K-0L			
25	AE-12/TH/NICH/006/007	Khudeja Begum	5B-3K-2L			
26	AE-12/TH/NICH/023	Asim Uddin	2B-3K-10L			
27	AE-12/TH/NICH/002	Sahar Ali				
28	AE-12/TH/NICH/024/002	Sahab Uddin	3B-2K-6L			
29	AE-12/TH/NICH/008/1	Aher Ali Ahmad	4B-0K-12L			

*Handwritten signature*



30	AE-12/TH/NICH/30	Ajat Ali	3 Bigha		
31	AE-12/TH/NICH/014/001	Sona Ullah	4 B		
32	AE-12/TH/NICH/008/1	Aher Ali Ahmad	4B-0K-12L		
33	AE-12/TH/NICH/013/002	Altap Ali	0B-2K-8L		
34	AE-12/TH/NICH/002	Sahar Ali			
35	AE-12/TH/NICH/009/002	Omar Ali	7B-2K-18L		
36	AE-12/TH/NICH/013/003	Ayeb Ali	7B-2K-18L		
37	AE-12/TH/NICH/010/003	Jubbar Ali	9B-2K-5L		
38	AE-12/TH/NICH/008/001	Asatan Nessa	2 B		
39	AE-12/TH/NICH/024/002	Sahab Uddin	3B-2K-6L		
40	AE-12/TH/NICH/012/006	Sabura Khatun	3 B		
41	AE-12/TH/NICH/019/006	Julhas Ali			
42	AE-12/TH/NICH/024/006	Saleha Begum	1 B		
43	AE-12/TH/NICH/024/008	Rashida Begum	1 B		
44	AE-12/TH/NICH/007/002	Jabeda Begum	0B-1K-12L		

demo



List of TH PAPs (Beki River Basin Project Assam) Village : Khatakuchi						
Sl. No.	ID NO.	Name of PAP	Alternative Land possessed by PAPs (In Bigha)	Contact No.	Signature	Remarks
1	AE/TH/KHATA/004/007	Omed Ali	GB-1K-15			
2	AE/TH/KHATA/013/003	Jamal Uddin	GB-1K-16L			
3	AE/TH/KHATA/015/002	Kadbanu	GB-1K-10L			
4	AE/TH/KHATA/014/002/04	Ramela Khatun	GB-1K-5L			
5	AE/TH/KHATA/014/003	Abdul Berek	1B-OK-2L			
6	AE/TH/KHATA/014/002/02	Mahar Ali	2B			
7	AE/TH/KHATA/014/002	Hasen Ali	1B-OK-10L			
8	AE/TH/KHATA/002/008	Fuljan Begum	DB-1-0L			
9	AE/TH/KHATA/015/001	Abu Baikar Siddique	2B-OK-0L			
10	AE/TH/KHATA/003/001	Abdul Aziz	GB-1K-15L			



11	AE/TH/KHATA/017/001	Anowar Hossain	২B-0K-৩L			
	AE/TH/KHATA/015/002/002	Safiur Rahman	০B-২K-৭L			
12	AE/TH/KHATA/001/002	Nabibar Rahman	০B-২K-০L			
13	AE/TH/KHATA/003/004	Abdul Wazed	৩B-১K-১৫			
14	AE/TH/KHATA/002/003	Baharul Islam	৩B			
15	AE/TH/KHATA/014/001	Hussen Ali	১B-৬K-০L			
16	AE/TH/KHATA/005/002	Omar Ali	৩B-১K-৫L			
17	AE/TH/KHATA/006/001	Abdul Ali	২B-২K-৬L			
18	AE/TH/KHATA/016/002	Babul Hussain	১B			
19	AE/TH/KHATA/014/002/01	Abdul Mozid	৩B			
20	AE/TH/KHATA/003/002	Abu Sahed	৩B-১K-১৫			



List of TH PAPs (Beki River Basin Project Assam) Village : Jamerkur						
Sl. No.	ID NO.	Name of PAP	Alternative Land possessed by PAPs (In Bigha)	Contact No.	Signature	Remarks
1	AE-18/TH/JAMER/009/001	Abdul Majid	4B			
2	AE-18/TH/JAMER/006/011	Omar Ali & Hashem Ali	1B-1K			
3	AE-18/TH/JAMER/010/001	Jalal Uddin	1B-2K			
4	AE-18/TH/JAMER/011/004	Azizur Rahmar	2B-10L			
5	AE-18/TH/JAMER/011/003	Atowar Rahman	1B-15L			
6	AE-18/TH/JAMER/010/002	Rafikul Islam	2B			
7	AE-18/TH/JAMER/009/010	Anser Ali Talukdar	3B-10			
8	AE-18/TH/JAMER/009/008	Jabeda Khatun	2K			
9	AE-18/TH/JAMER/008/008	Omar Ali	1B-1K			
10	AE-18/TH/JAMER/008/007	Akabbar Ali	4B-2K-10L			

*Amir*



11	AE-18/TH/JAMER/010/003	Jamal Uddin	1B-1K			
12	AE-18/TH/JAMER/008/012	A.Jalil	1B-1K-18L			
13	AE-18/TH/JAMER/009/009	Kazim Uddin Talukdar	2K			
14	AE-18/TH/JAMER/010/004	Abdul Rashid	2B-1K-10L			
15	AE-18/TH/JAMER/010/003	Abdul Motaleb				
16	AE-18/TH/JAMER/003/006	Ramesh Ali	1B-1K			
17	AE-18/TH/JAMER/001/001	Zakir Hussain	4B-2K-10L			



List of TH PAPs (Beki River Basin Project Assam) Village : Guileza						
Sl. No.	ID NO.	Name of PAP	Alternative Land possessed by PAPs (In Bigha)	Contact No.	Signature	Remarks
1	AE-19/TH/GUIL/014/003	Amir Uddin	3B-0K-13L			
2	AE-19/TH/GUIL/014/002	Khabir Uddin	5B-1-0L			
3	AE-19/TH/GUIL/017/001	Abdul Wadud Ahmed	3B-0K-10L			
4	AE-19/TH/GUIL/017/001	Hasina Khatun	1B-1K-0L			
5	AE-19/TH/GUIL/013	Sabura Khatun	2 kata			
6	AE-19/TH/GUIL/05	Ajran Nessa	1K-10L			
7	AE-19/TH/GUIL/013/001	Monnaf Ali	3B-2K			
8	AE-19/TH/GUIL/013/002	Sadek Ali	1B-1			
9	AE-19/TH/GUIL/003/005	Ayet Ali	2B-10L			
10	AE-19/TH/GUIL/003/002	Sakina Khatun	1K-15L			



11	AE-19/TH/GUIL/014/004	Hurmuj Ali	3B-OK-13L		
12	AE-19/TH/GUIL/003/002	Jahir Uddin	4B-OK-0L		
13	AE-19/TH/GUIL/014/001	Raqibul Islam	1K-10L		
14	AE-19/TH/GUIL/010	Samej Uddin	2K-5L		
15	AE-19/TH/GUIL/002	Aynal Haque	1B-OK-0L		
16	AE-19/TH/GUIL/0013/003	Hussain Ali	1B-OK-0L		
17	AE-19/TH/GUIL/016	Ajran Nessa	3kata		
18	AE-19/TH/GUIL/009/003	Nayan Ali	1B-1K		
19	AE-19/TH/GUIL/009/004	Iyakub Ali	1B-10L		
20	AE-19/TH/GUIL/004	Abdul Karim	1B-OK-15L		
21	AE-19/TH/GUIL/005	Abul Husain	2B-OK-10L		
22	AE-19/TH/GUIL/003	Hajarat Ali	4B-1K-10L		

*imp*



List of TH PAPs (Beki River Basin Project Assam) Village : Moumari						
Sl. No.	ID NO.	Name of PAP	Alternative Land possessed by PAPs (In Bigha)	Contact No.	Signature	Remarks
1	AE-20/TH/MOUM/022/002	Dewan Nijamuddin	2B-3K-10L			
2	AE-20/TH/MOUM/020/002	Sukurjan Nessa	1K-10			
3	AE-20/TH/MOUM/008/002	A. Aji	3B-0K-0L			
4	AE-20/TH/MOUM/010/002	Sukur Ali	4B-0K-10L			
5	AE-20/TH/MOUM/019/001	Majeda Bewa	0B-02K-10L			
6	AE-20/TH/MOUM/024/005	Farsed Ali	3K-10L			
7	AE-20/TH/MOUM/002/002	Manowara Khatun	1B-0K-0L			
8	AE-20/TH/MOUM/24/008	Azmat Ali	2B-2K-10L			
9	AE-20/TH/MOUM/007/001	Julhas Ali	3B-3K-6L			
10	AE-20/TH/MOUM/002/003	Abdul Barek Ali	2B-1K-0L			
11	AE-20/TH/MOUM/002/001	Abdul Majid	3B-0K-10L			
12	AE-20/TH/MOUM/012	Dulal Hussain	4B-0K-3L			
13	AE-20/TH/MOUM/002/002	Injiran Bewa	2K-10L			



Assam Integrated River Basin Management Program (AIRBMP) assisted by The World Bank  
Addendum to Resettlement Action Plan – Buridehing and Beki River Works

Sl. No.	ID NO.	Name of PAP	Alternative Land possessed by PAPs (In Bigha)	Contact No.	Signature	Remarks
14	AE-20/TH/MOUM/012/001	Feddus Ali	2B-0K-0L			
15	AE-20/TH/MOUM/002/002	Sonabhanu	1B-0-0			
16	AE-20/TH/MOUM/14	Abdul Gani	3B-0-0			
17	AE-20/TH/MOUM/010/003	Aymana Bewa	1B-0-0			
18	AE-20/TH/MOUM/015/002	A.Aziz	3B			
19	AE-20/TH/MOUM/024/003	Hajera Khatun	2K-10L			
20	AE-20/TH/MOUM/021	Aratun Nessa	1B-0K-10L			
21	AE-20/TH/MOUM/016/001	Jalal Uddin	3B-4K-5L			
22	AE-20/TH/MOUM/015/003	Sar Bhanu Begum	1K-10L			
23	AE-20/TH/MOUM/012/003	Joher Ali	2B-0K-0L			
24	AE-20/TH/MOUM/012	Anowara Khatun	3K-10L			

*[Handwritten signature]*



List of TH PAPs (Beki River Basin Project Assam) Village : Katajar						
Sl. No.	ID NO.	Name of PAP	Alternative Land possessed by PAPs (In Bigha)	Contact No.	Signature	Remarks
1	AE/TH/KATA/007/002	Bahar Miya	2B			
2	AE/TH/KATA/021	Hazi Abdur Razzaque	2B-3K-2L			
3	AE/TH/KATA/017/001	Saheb Ali	1B-BK-10L			
4	AE/TH/KATA/010/004	Mainal Haque	1K-15L			
5	AE/TH/KATA/035/005	Debabret Ray	5B-0K-0L			
6	AE/TH/KATA/010/014	Ichab Ali	1B-1K			
7	AE/TH/KATA/010/002	Kamal Haque	1B-2K-10L			
8	AE/TH/KATA/002	Mainuddin	4B-3K-5L			
9	AE/TH/KATA/017/003	Nijam Uddin	3B			
10	AE/TH/KATA/001	Anowar Hussain	3B-2K			
11	AE/TH/KATA/010/001	Hajrat Ali	2B-2K-10L			



12	AE/TH/KATA/010/013	Innas Ali	1B		
13	AE/TH/KATA/21	Mainuddin Mir	2B-10L		
14	AE/TH/KATA/007/012	Shorab Ali Ahmad	4B-5L		
15	AE/TH/KATA/040/006	Sankar Roy	2B-1K		
16	AE/TH/KATA/021/005	Khudeja Khatun	1K		
17	AE/TH/KATA/032	Hakim Ali	2K		
18	AE/TH/KATA/025/006	Asan Ali	1B-10L		
19	AE/TH/KATA/004/002	Suleman Ali	3B-1K		
20	AE/TH/KATA/027/003	Jamal Akanda	4B-2K		
21	AE/TH/KATA/014/002	Bakul Ghosh	3B-1K-10L		
22	AE/TH/KATA/039/003	Raghunath Sarkar	2B		
23	AE/TH/KATA/041/001	Satish Rajbangshi	1B		
24	AE/TH/KATA/039/004	Sandhya Sarkar	1B-1K		
25	AE/TH/KATA/042/001	Ranjit Sarkar	1B		

*Handwritten signature*



26	AE/TH/KATA/014/001	Gokul Ghosh	2B-10L		
27	AE/TH/KATA/038/002	Khagendra Sutradhar	3B-1K		
28	AE/TH/KATA/040/001	Gaur Dasi Mandal	2B		
29	AE/TH/KATA/041/008	Jitendra Sarkar	1B-1K-10		
30	AE/TH/KATA/019/001	Mirajul Mandal	2B-1K		
31	AE/TH/KATA/039/002	Anil Sarkar	3B-0K-0B		
32	AE/TH/KATA/025/008	Jahanara Khatun	2K		
33	AE/TH/KATA/012/006	Abdul Hamid Sheikh	4B		
34	AE/TH/KATA/015/005	Abul Kalam	3B		
35	AE/TH/KATA/017/003	Aklima Begum	1B		
36	AE/TH/KATA/011/001/005	Rabbani Mandal	3B		
37	AE/TH/KATA/030/001	Nasibar Akand	1B		
38	AE/TH/KATA/012/002	Maleka Khatun	1K-10L		
39	AE/TH/KATA/019/003	Munser Mandal	4B		



40	AE/TH/KATA/002/005	Jamena Khatun	1B		
41	AE/TH/KATA/002/005	Kamala Khatun	2K-10L		
42	AE/TH/KATA/011/002	Izarul Mondal	2B-1K		
43	AE/TH/KATA/011/001	Anuda Begum	1K 10L		
44	AE/TH/KATA/011/002	Sahar Bhanu	3B-1K-10L		
45	AE/TH/KATA/022/001	Maheran Begum	1B-2K-5L		
46	AE/TH/KATA/003/007	Sahera Begum	2K-15L		
47	AE/TH/KATA/023/002	Jakir Mondal	1B		
48	AE/TH/KATA/023/007	Saidali Mandal	1B 2K		
49	AE/TH/KATA/003/001	Maya Rani	1B		
50	AE/TH/KATA/016/001	Rajiya Khatun	1K 10L		
51	AE/TH/KATA/020/002	Saha Alam Mandal	1B-2K		
52	AE/TH/KATA/015/004	Asan Ali	2B		
53	AE/TH/KATA/016/002	Bilat Hussain	2B		



54	AE/TH/KATA/029/003	Abdul Majid	4B-3K-1K			
55	AE/TH/KATA/029/005	Sairan Begum	1B			
56	AE/TH/KATA/016/013	Innas Ali	4B-2K			
57	AE/TH/KATA/028/001	Bundar Ali	2B-3K			
58	AE/TH/KATA/013/002	Rakmat Ali	3B-1K			
59	AE/TH/KATA/003/002	Sufiya Begum	1B			
60	AE/TH/KATA/009/008	Sobiran Nessa	2K-10L			

*Handwritten signature*



List of TH PAP's (Beki River Basin Project Assam) Village : Allengamati						
Sl. No.	ID NO.	Name of PAP	Alternative Land possessed by PAP's (In Bigha)	Contact No.	Signature	Remarks
1	AE/TH/ALEN/001/004	Sadagar Badshah	3B-1K			
2	AE/TH/ALEN/001/001	Nurul Islam	1B-10L			
3	AE/TH/ALEN/029	Amir Ali	3B-1-10			
4	AE/TH/ALEN/004/007	Lalchan Khan	1B-0K-0L			
5	AE/TH/ALEN/011/007	Jahur Uddin	5B-2K-0L			
6	AE/TH/ALEN/009/001	Rukiya Khatun	1B			
7	AE/TH/ALEN/010/004	Innas Ali	2B			
8	AE/TH/ALEN/008/001	Shahajul Islam	3B 10L			
9	AE/TH/ALEN/007/002	Samej Uddin	3B-2K			
10	AE/TH/ALEN/023	Saha Ali	4B-1K			
11	AE/TH/ALEN/006	Jiyarul Hoque	1B-10L			
12	AE/TH/ALEN/020	Birendra Chandra Paul	5B-5K			
13	AE/TH/ALEN/010/003/001	Abdul Gafur	3B-2K			

*Handwritten signature*



Assam Integrated River Basin Management Program (AIRBMP) assisted by The World Bank  
Addendum to Resettlement Action Plan – Buridehing and Beki River Works

Sl. No.	ID NO.	Name of PAP	Alternative Land possessed by PAPs (In Bigha)	Contact No.	Signature	Remarks
14	AE/TH/ALEN/005/001	Jabed Ali	1B-2K			
15	AE/TH/ALEN/010/003/002	Abdus Satter	8B-10L			
16	AE/TH/ALEN/15/02	Iman Ali	1B-3K			
17	AE/TH/ALEN/001/001	Akbar Ali	3B-1K			
18	AE/TH/ALEN/016/004	Jalal Uddin Mandal	1B-2K-10L			
19	AE/TH/ALEN/003/002	Piyar Ali	1B-0K-0L			
20	AE/TH/ALEN/011/001	Mafij Uddin	2B-2K			
21	AE/TH/ALEN/023/002	Sukur Ali	2B-10L			
22	AE/TH/ALEN/003/002	Mainuddin	1B-2K-10L			
23	AE/TH/ALEN/014/002	Mahammad Ali	3B-			
24	AE/TH/ALEN/005/002	Afej Uddin	2B			
25	AE/TH/ALEN/001/002	Swar Bhanu	1B-2K			
26	AE/TH/ALEN/022/001	Bastulla	2B-3K			
27	AE/TH/ALEN/025/001	Amir Ali	2B-1K-10L			

*Handwritten signature*



Sl. No.	ID NO.	Name of PAP	Alternative Land possessed by PAPs (In Bigha)	Contact No.	Signature	Remarks
28	AE/TH/ALEN/014/009	Asmat Ali	2B			
29	AE/CPR/ALEN/001/001	Uttar Bishpani Allenmari Prathmik Vidyalaya	2B-1K			
30	AE/TH/ALEN/012/001	Lakshirani Das	2B-1K			

*Handwritten signature*



List of TH PAPs (Beki River Basin Project Assam) Village : Raghabeel						
Sl. No.	ID NO.	Name of PAP	Alternative Land possessed by PAPs (In Bigha)	Contact No.	Signature	Remarks
1	AE/TH/RAGH/005	Hakim Uddin	3B-10L			
2	AE/TH/RAGH/004	Maven Uddin	1-2K			
3	AE/TH/RAGH/024/001	Ibrahim Ali	2B-1K			
4	AE/TH/RAGH/007/003	Nurjul Haque	3B-2K			
5	AE/TH/RAGH/031/003	Jaidul Haque	1B-2L			
6	AE/TH/RAGH/027/001	Shahjahan Ali	2K			
7	AE/TH/RAGH/006/1	Ahgar Ali	1B-10L			
8	AE/TH/RAGH/016/001	Kabir Ali	2B-3K			
9	AE/TH/RAGH/023/003	Anowar Hussain Bhuyan	2B-1K			
10	AE/TH/RAGH/027/002	Saij Uddin	4B-2K			
11	AE/TH/RAGH/010/001	Nur Hussain	2B-0K-0L			
12	AE/TH/RAGH/027/004	Nabibar Rahman	1B-2K-10L			

*Handwritten signature/initials*



Assam Integrated River Basin Management Program (AIRBMP) assisted by The World Bank  
Addendum to Resettlement Action Plan – Buridehing and Beki River Works

Sl. No.	ID NO.	Name of PAP	Alternative Land possessed by PAPs (In Bigha)	Contact No.	Signature	Remarks
13	AE/TH/RAGH/031/001	Jarip Uddin Mandal	1B			
14	AE/TH/RAGH/031/002	Hannan Ali	4B-02K-04			
15	AE/TH/RAGH/001/003	Mannaf Ali	5B-0-0			
16	AE/TH/RAGH/017/001	Mohd Idris Ali	3B			
17	AE/TH/RAGH/026/002	Jaynal Abedin	3B-2K			
18	AE/TH/RAGH/008/001	Chand Mamud	2B-1K			
19	AE/TH/RAGH/018	Mainuddin	1B-2K-10L			
20	AE/TH/RAGH/021/001	Saiful Islam	3B-4K-10L			
21	AE/TH/RAGH/012	Naser Ali	2B-1K			
22	AE/TH/RAGH/010/002	Jakir Hussain	3B-2K			
23	AE/TH/RAGH/011/001	Mafij Uddin	4B-1K-10L			
24	AE/TH/RAGH/006	Jiyarul Hoque	3B			

*Handwritten signature/initials*



List of TH PAPs (Beki River Basin Project Assam) Village : Katajar -II						
Sl. No.	ID NO.	Name of PAP	Alternative Land possessed by PAPs (In Bigha)	Contact No.	Signature	Remarks
1	AE/TH/KATA/007/001/001	Maynal Haque	5 B-0K-0L 9			
2	AE/TH/KATA/008/003	Jubbar Ali Sheikh	3 B-2K-1K			
3	AE/TH/KATA/018/001	Habej Mandal	2 B-1K-0L			
4	AE/TH/KATA/007	Aynal Haque	6 B-0K-0L			
5	AE/TH/KATA/015/002	Hajrat Ali	4 B-2K-10L			
6	AE/TH/KATA/19/02	Churpan Mandal	5 B			
7	AE/TH/KATA/29/05	Safi Alam	6 B-2K-10L			
8	AE/TH/KATA/006/002	Chandu Akanda	4 B-3K-15			
9	AE/TH/KATA/008/005	Amjad Hossain	5 B			
10	AE/TH/KATA/012/005	Hanif Ali	4 B-1-3L			
11	AE/TH/KATA/018/002	Chan Mia Mandal	4 Bigha 3K-5L			



Assam Integrated River Basin Management Program (AIRBMP) assisted by The World Bank  
Addendum to Resettlement Action Plan – Buridehing and Beki River Works

Sl. No.	ID NO.	Name of PAP	Alternative Land possessed by PAPs (In Bigha)	Contact No.	Signature	Remarks
12	AE/TH/KATA/18/03	Mundal				
13	AE/TH/KATA/017/003	Farida Khatun	4B-2K-10L			
14	AE/TH/KATA/013/004	Mahammad Ali	2B1K			
15	AE/TH/KATA/008/004	Shahadat Ali	5B			
16	AE/TH/KATA/019/007	Raham Ali	1B-CK-10L			
17	AE/TH/KATA/021/008	Anowara Khatun	1 Bigha			
18	AE/TH/KATA/009	Eyakub Ali	7 Bigha			
19	AE/TH/KATA/021/003	Abdul Kalam	8 Bigha			
20	AE/TH/KATA/27/001	Abdul Khalek	8 Bigha			
21	AE/TH/KATA/006/002	Chan Miya	4B-3K-5L			
22	AE/TH/KATA/001/002	Habijur Rahman	5B-CK-0L			
23	AE/TH/KATA/017/001	Ahila Khatun	4B-2K-10L			



Scanned with OKEN Scanner

Sl. No.	ID NO.	Name of PAP	Alternative Land possessed by PAPs (In Bigha)	Contact No.	Signature	Remarks
24	AE/TH/KATA/008/002	Sajahan Ali Shaik	5B			
25	AE/TH/KATA/008/001	Sorhab Ali	5B-0k-0L			
26	AE/TH/KATA/008/004	Shahadat Ali	5B			
27	AE/TH/KATA/019/001/001	Abiran Nessa	3B-2k-1L			
28	AE/TH/KATA/019/003	Tota Bhanu	4B-1-0L			
29	AE/TH/KATA/012/004	Momen Ali	5B			
30	AE/TH/KATA/27/02	Alem Akanda	5B-0k-0L			
31	AE/TH/KATA/021/004	Natifun	2 Bigha			
32	AE/TH/KATA/021/002	Abdul Salam Khan	5 Bigha			
33	AE/TH/KATA/016	Amir Uddin	8 Bigha			

dump



List of TH PAPs (Beki River Basin Project Assam) Village : Dumini						
Sl. No.	ID NO.	Name of PAP	Alternative Land possessed by PAPs (In Bigha)	Contact No.	Signature	Remarks
1	AE/TH/DUMN/001/006	Kiran Sarkar	4B-3K-7L			
2	AE/TH/DUMN/003/001	Janab Mandal	1B			
3	AE/TH/DUMN/007/002	Paresh Ali	1B			
4	AE/TH/DUMN/007/001	Azizur Rahman	6B-0K-18L	7099734991		
5	AE/TH/DUMN/003/004/001	Didar Ali	1B-1K-0L			
6	AE/TH/DUMN/004/002	Manowara Khatun	4B			
7	AE/TH/DUMN/008	Majibar Rahman	3B			
8	AE/TH/DUMN/003/002	Khaibar Mundal	3B-3K-11			
9	AE/TH/DUMN/001/002	Tota Mia	1B-0K-0L			



List of TH PAPs (Beki River Basin Project Assam) Village : Safakamar						
Sl. No.	ID NO.	Name of PAP	Alternative Land possessed by PAPs (In Bigha)	Contact No.	Signature	Remarks
1	AE/TH/SAFA/03/01	Uchman Ganf	1B-4K-0L			
2	AE/TH/SAFA/040/007	Bhabananda Sarkar	2B-1-0L			
3	AE/TH/SAFA/004/002	Guni Miya	5B-1K-2L			
4	AE/TH/SAFA/004/003	Abdul Mannaf	5B-1K-2L			



List of TH PAPs (Beki River Basin Project Assam) Village : Amguri						
Sl. No.	ID NO.	Name of PAP	Alternative Land possessed by PAPs (In Bigha)	Contact No.	Signature	Remarks
1	AE-24/TH/AMGU/013/001	Lalili Khatun	0B-2K-0L			
2	AE-24/TH/AMGU/010/001	Mahammad Ali	2B-1K-7L			
3	AE-24/TH/AMGU/011/001	Nurjahan Begum	1K			
4	AE-24/TH/AMGU/013/002	Hasem Ali	0B-2K-10L			
5	AE-24/TH/AMGU/019/002	A.Majid	2B-2K-3L			
6	AE-24/TH/AMGU/010/002	Ahammad Ali	2B-1K-7L			
7	AE-24/TH/AMGU/011/002	Nur Hussien	2B-2K-10L			
8	AE-24/TH/AMGU/008/003	Bahatan Nessa	1B-4K-19			
9	AE-24/TH/AMGU/004/004	A.Samad	4B-4K-7L			
10	AE-24TH/AMGU/001/005	Mahar Ali Majid Ali	4B-0K-0L			

*Handwritten signature*



11	AE-24/TH/AMGU/020/006	Fatik Ali	2K-10L			
12	AE-24/TH/AMGU/020/007	Hasen Ali	1K-10L			
13	AE-24/TH/AMGU/020/008	Abdul Jalili	5B-0K-0L			
14	AE-24/TH/AMGU/003/008	Sahera Khatun	1K-2L			
15	AE-24/TH/AMGU/011	Eusub Ali	0B-1K-0L			
16	AE-24/TH/AMGU/019	Abdus Samed	4B-4K-7L			
17	AE-24/TH/AMGU/011/003	Sabur Uddin	0B-1K-0L			
18	AE-24/TH/AMGU/018/008	Anowar Hussain	1B-0K-0L			
19	AE-24/TH/AMGU/017/001	Jangsher Ali	4B-0K-0L			
20	AE-24/TH/AMGU/001/004	Abul Kalam	1B-10K			
21	AE-24/TH/AMGU/003/005	Mahar Ali Majid Ali	1B-1K-0L			
22	AE-24/TH/AMGU/010/003	Nur Hoque	2B			
23	AE-24/TH/AMGU/005/011	Subiya Khatun	1K-5L			

*Handwritten signature*



Assam Integrated River Basin Management Program (AIRBMP) assisted by The World Bank  
Addendum to Resettlement Action Plan – Buridehing and Beki River Works

24	AE-24/TH/AMGU/005/016	Asimuddin	2B-4K-18L			
25	AE-24/TH/AMGU/011/003	Muhur Uddin S/o Nabbes Ali	0B-2K-0L			
26	AE-24/TH/AMGU/008	Momin Ali	1B-4K-19			
27	AE-24/TH/AMGU/006/008	Chahera Khatun	0B-1K-2L			
28	AE-24/TH/AMGU/007/003	Kamal Uddin	2B-0K-0L			
29	AE-24/TH/AMGU/006/008	Ayub Khan	5B-0K-0L			
30	AE-24/TH/AMGU/006/012	Halima Khatun	1K-0L			
31	AE-24/TH/AMGU/015/003	Nimal Chan	5B-0K-0L			
32	AE-24/TH/AMGU/001/012	Shahida Khatun	1K-5L			
33	AE-24/TH/AMGU/006/009	Maynal Haque	1K-10L			

dump



List of TH PAPs (Beki River Basin Project Assam) Village : Bardanga						
Sl. No.	ID NO.	Name of PAP	Alternative Land possessed by PAPs (In Bigha)	Contact No.	Signature	Remarks
1	AE-18/TH/BARD/014	Abu Bakkar Siddique	2K			
2	AE-18/TH/BARD/004/014	Nurjahan Begum	1B			
3	AE-18/TH/BARD/013	Abdul Hussain	3B-0K-0L			
4	AE-18/TH/BARD/016	Sukur Mamud	2K			
5	AE-18/TH/BARD/004/004	Abdul Motaleb	2B-1K			
6	AE-18/TH/BARD/013/002	Mariyam Nessa	1K-10L			
7	AE-18/TH/BARD/013/005	Omar Ail	1B-1K			
8	AE-18/TH/BARD/006/002	Rabi Mliya	3B-1K-0L			
9	AE-18/TH/BARD/009/003	Haowa Khatun	2K-5L			
10	AE-18/TH/BARD/012/002	Giyas Uddin	6B-0K-4L			

dump



Assam Integrated River Basin Management Program (AIRBMP) assisted by The World Bank  
Addendum to Resettlement Action Plan – Buridehing and Beki River Works

11	AE-18/TH/BARD/001/003	Abdul Rasid	4B-2K-3L			
12	AE-18/TH/BARD/003/001	Sakendar Ali	2B-0K-0L			
13	AE-18/TH/BARD/013/003	Abul Hussain	3B-0K-0L			
14	AE-18/TH/BARD/015/003	Abdul Jubbar Sikdar	1CB-3K-1L			
15	AE-18/TH/BARD/016/001	Harunal Rashid	1B-0K-05L			
16	AE-18/TH/BARD/011/005	Jahur Uddin	3B-0K-0L			
17	AE-18/TH/BARD/006/008	Hanufa Khatun	1B-			
18	AE-18/TH/BARD/014/001	Samir Uddin Ahmed	6B-0K-0L			
19	AE-18/TH/BARD/016/001	Jabeda Khatun	0B-2K-			
20	AE-18/TH/BARD/003/011	Rabiul Hosen	1K			

*Handwritten signature*




List of TH PAPs (Beki River Basin Project Assam) Village : Shawpur						
Sl. No.	ID NO.	Name of PAP	Alternative Land possessed by PAPs (In Bigha)	Contact No.	Signature	Remarks
1	AE-24/TH/SHAW/001	Golbar Ali	3B-1K-15L			
2	AE-24/TH/SHAW/002	Abdul Kalam	3B-1K-15L			
3	AE-24/TH/SHAW/003	Mobarak Ali	3B-1-15L			
4	AE-24/TH/SHAW/004	Abdul Ali	1B-1-10L			
5	AE-24/TH/SHAW/005	Majeda Begum	1Kata			
6	AE-24/TH/SHAW/006	Nur Jamal	0B-2K-0L			
7	AE-24/TH/SHAW/007	Maniruddin	1B-0K-19			
8	AE-24/TH/SHAW/008	Nurjahan	0B-1K-0L			
9	AE-24/TH/SHAW/009	Abdus Samad	1B-0K-0L			

*Handwritten signature*




**A 30 Details of Alternative Land for PAPs under Buridehing Basin**

<b>List of TH PAPs (Buridehing River Basin Project Assam) Village : NAHARKATIA NAGAON</b>			
<b>Sl. No.</b>	<b>ID NO.</b>	<b>Name of PAP</b>	<b>Alternative Land possessed by the TH PAPs(in Bigha)</b>
1	TH/NHKNA/03	Laluram Das	10B-2K
2	TH/NHKNA/03	Purnananda Das	10B-2K
3	TH/NHKNA/05/05(D)	Gakul Hazarika	4B-4K
4	TH/NHKNA/10/12/10(A)	Bhadra Kanta Das	1B-2K
5	TH/NHKNA/10/12	Nirmal Das	1B-2K-10L
6	TH/NHKNA/14	Bijumoni Das	0B-2K-16L
7	TH/NHKNA/14/14(B)	Debakanta Das	
8	TH/NHKNA/19/23	Shishuram Das	2B-0K-0L
9	TH/NHKNA/19/23	Bhuban Das	1B-0K-0L
10	TH/NHKNA/24	Sadagar Das	1B-0K-0L
11	TH/NHKNA/01	1/Tankeswar Das 2/Gahuraswar Das S/o Lt Holiram Das 3/Laluram Das 4/Purnananda Das S/o Lt Holiram Das	1B-2K-2L
12	TH/NHKNA/25	Dolbahadur Kaki Cheatri S/o Lt Mok Bahadur	

*Sarita*  


<b>List of TH PAPs (Buridehing River Basin Project Assam) Village : NAHARKATIA BAMUNGAON</b>			
<b>Sl. No.</b>	<b>ID NO.</b>	<b>Name of PAP</b>	<b>Alternative Land possessed by the TH PAPs(in Bigha)</b>
1	TH/NHKBG/01	Mohendra Das	1B- 2K-10L
2	TH/NHKBG/07	Lani Kumar Das	6B-0K-0L

*Sarita*  


<b>List of TH PAPs (Buridehing River Basin Project Assam) Village : DIHING KINAR BONGALI</b>			
<b>Sl. No.</b>	<b>ID NO.</b>	<b>Name of PAP</b>	<b>Alternative Land possessed by the TH PAPs(in Bigha)</b>
1	TH/NHKBON/01A & TH/NHKBON/02	Lakshmi Pradhan	2B- 02K
2	TH/NHKBON/01 & TH/NHKBON/02	Babul Nayak	2B- 02K



<b>List of TH PAPs (Buridehing River Basin Project Assam) Village : Naharkatia -Pt1</b>			
<b>Sl. No.</b>	<b>ID NO.</b>	<b>Name of PAP</b>	<b>Alternative Land possessed by the TH PAPs(in Bigha)</b>
1	TH/NHK/NHK-PT-1/01	Kameshwari Barua	0B-2K-0L
2	TH/NHK/NHK-PT-1/01A	Badul Tanti	0B-0K-10L
3 & 4	TH/NHK/NHK-PT-1/04 & TH/NHK/NHK-PT-1/04B & TH/NHK/NHK-PT-1/02	Ashifa Begum	6B-2K-0L
5	TH/NHK/NHK-PT-1/03 & TH/NHK/NHK-PT-1/05	Yakub Ahmed	2B-4K-0L



<b>List of TH PAPs (Buridehing River Basin Project Assam) Village : 3 No. Charaihabi</b>			
<b>Sl No.</b>	<b>ID NO.</b>	<b>Name of PAP</b>	<b>Alternative Land possessed by the TH PAPs(in Bigha)</b>
1	TH/3NOCHA/01	Makhan Ch. Saikia	
2	TH/3NOCHA/02	Boleshwar Sonowal	



<b>List of TH PAPs (Buridehing River Basin Project Assam) Village : Amguri Nepali</b>			
<b>Sl No.</b>	<b>ID NO.</b>	<b>Name of PAP</b>	<b>Alternative Land possessed by the TH PAPs(in Bigha)</b>
1	TH/NHKAM/01	Upen Neog & Dipen Neog	2B-2K-10L 2B-2K-10L
2	TH/NHKAM/01	Tarun Neog	2B-2K-10L 2B-2K-10L
3	TH/NHKAM/11	Rekha Chutia	3B-0K-0L



<b>List of TH PAPs (Buridehing River Basin Project Assam)</b> <b>Village : 1 No. Dighalibil</b>			
<b>Sl. No.</b>	<b>ID NO.</b>	<b>Name of PAP</b>	<b>Alternative Land possessed by the TH PAPs(in Bigha)</b>
1	TH/NHKDIG/01	Pradip Borah	48bigha 2 Katha
2	TH/NHKDIG/02	Naren Borah	5 Bigha 3 Katha 16 Lessa
3	TH/NHKDIG/03	Moneswar Borah & Prabin Borah	7 Bibha 2 Katha 16 Lessa
4	TH/NHKDIG/04	Madan Ch. Borah	6 Bigha
5	TH/NHKDIG/04	Bokul Borah	
6	TH/NHKDIG/05	Bonamali Borah	5 Bigha 2 Katha 10 Lessa

*Shah*



<b>List of TH PAPs (Buridehing River Basin Project Assam) Village : 5 No. Silputa</b>			
<b>Sl. No.</b>	<b>ID NO.</b>	<b>Name of PAP</b>	<b>Alternative Land possessed by the TH PAPs(in Bigha)</b>
1	TH/DIBSIL/01	Phuleswar Gogoi	1
2	TH/DIBSIL/01	Pranam Kumar Gogoi	1
3	TH/DIBSIL/04	Jadu Nath Sarmah	2
4	TH/DIBSIL/06	Chal Bahadur Chetri	2
5	TH/DIBSIL/08	Lakshi Nath Konwar	1
6	TH/DIBSIL/09	Rajen Konwar	1
7	TH/DIBSIL/11	Sunil Konwar	2
8	TH/DIBSIL/12	Dilip Konwar	1




<b>List of TH PAPs (Buridehing River Basin Project Assam) Village : Naujan Habi</b>			
<b>SL No.</b>	<b>ID NO.</b>	<b>Name of PAP</b>	<b>Alternative Land possessed by the TH PAPs(in Bigha)</b>
1	TH/DIBNAU/01	Parmananda Deori	4
2	TH/DIBNAU/03	Bapudhar Deori	1
3	TH/DIBNAU/04	Bilaram Deori	2.5
4	TH/DIBNAU/06	Narendra Nath Deori	7
5	TH/DIBNAU/07	Juraman Deori	3
6	TH/DIBNAU/09	Khageswar Deori	22
7	TH/DIBNAU/10	Jibanta Kumar Deori	7
8	TH/DIBNAU/12	Prabin Deori	6.5
9	TH/DIBNAU/14	Purnakanta Deori	3
10	TH/DIBNAU/15	Gagan Deori	8
11	TH/DIBNAU/19	Fanibar Deori	5
12	TH/ENC/NAUJAN/22	Bhuban Deori	7
13	TH/DIBNAU/23	Godadhar Deori	
14	TH/DIBNAU/14	Purnakanta Deori	7
15	TH/DIBNAU/17/07	Jurmon Deori	0.5



List of TH PAPs (Buridehing River Basin Project Assam) Village : Deori Gaon			
Sl. No.	ID NO.	Name of PAP	Alternative Land possessed by the TH PAPs(in Bigha)
1	TH/DIBDEO/01(A)	1)Priyanath Deori and others	

*Saitte*



<b>List of TH PAPs (Buridehing River Basin Project Assam) Village : Bhogamur</b>			
<b>Sl. No.</b>	<b>ID NO.</b>	<b>Name of PAP</b>	<b>Alternative Land possessed by the TH PAPs(in Bigha)</b>
1	TH/BHOG/1	Biren Saikia	1B-0K-11L
2	TH/BHOG/3	Dipen Kalita	1B-4K-18L
3	TH/BHOG/4	Dilip Saikia	2B-0K-7L
4	TH/BHOG/05	Nagen Bora	2B-0K-8L
5	TH/BHOG/06	Jitan Chamua	2B-2K-6L
6	NTH/BHOG/07	Dulal Chamua	2B-3K-10L
7	NTH/BHOG/08	Tilok Ch. Bora	0B-3K-0L
8	TH/BHOG/09	Haren Bora	0B-3K-15L
9	TH/BHOG/10	Guneswar Borah	0B-3K-17L
10	TH/BHOG/11	Nabin Bora	4B-0K-16L
11	NTH/BHOG/12	Anamika Saikia	0B-3K-6L
12	NTH/BHOG/14	Santanu Bora	2B-3K-6L
13	NTH/BHOG/17	Dimbeswar Bora	0B-3K-18L
14	TH/BHOG/20	Dharmeswar Bora	0B-3K-18L
15	TH/BHOG/21	Babul Bora	1B-3K-7L
16	TH/BHOG/23	Deba Bora	1B-3K-15L
17	TH/BHOG/18	Benimadhob Bora	1B-0K-7L



18		1/Rupram Saikia 2/Mohan Saikia S/o Bhogi Saikia 3/Rameshwar Saikia 4/ Hemuram Saikia 5/ Sofaram Saikia S/o Dhinaram Saikia 6/ Dehiram Saikia 7/ Purnananda Saikia 8/Tongkeswar Saikia S/o Rupram Saikia	48-3K-10L
19		1/Rupram Saikia 2/Hemuram Saikia 3/Mohan Saikia 4/Humeswar Saikia Kuram Saikia S/O Miram Saikia	18-0K-11L
20		1/ Raju Bora 2/ Ratul Bora S/o Jugan Bora 4/ Rajib Bora	0B-4K-3L
21		1/ Bisturam Kalita S/o Bhulai Kalita 2/ Puwaram Kalita 3/ Junaram Kalita 4/ Dularam Kalita S/o Misiri Kalita	38-0K-10L



<b>List of TH PAPs (Buridehing River Basin Project Assam) Village : Lezai Miri</b>			
<b>Sl. No.</b>	<b>ID NO.</b>	<b>Name of PAP</b>	<b>Alternative Land possessed by the TH PAPs(in Bigha)</b>
1	TH/ENC/DIBLEMI/01	Phaniram Mili	0B-2K-0L
2	TH/ENC/DIBLEMI/09	Jugal Mili	0B-2K-0L
3	TH/ENC/DIBLEMI/10	Anil Mili	1B-0K-0L
4	TH/ENC/DIBLEMI/12	Shibadal Taye	0B-2K-10L
5	NTH/ENC/DIBLEMI/21	Shibadal Taye	0B-2K-10L
6	TH/ENC/DIBLEMI/26	Kirli Panging	1B-2K-10L
7	TH/ENC/DIBLEMI/27	College Panging	0B-2K-5L

5/1/14



<b>List of TH PAPs (Buridehing River Basin Project Assam) Village : 1 No. Panigaon</b>			
<b>Sl. No.</b>	<b>ID NO.</b>	<b>Name of PAP</b>	<b>Alternative Land possessed by the TH PAPs(in Bigha)</b>
1	TH/ENC/DIBPAN/01	Debendra Dehingia	2
2	TH/ENC/DIBPAN/02	Keshab Dehingia	10
3	TH/ENC/DIBPAN/03	Keshab Dehingia	10
4	TH/ENC/DIBPAN/04	Uma Handique	8
5	TH/ENC/DIBPAN/06	Mohan Dehingia	20
6	TH/ENC/DIBPAN/08	Bitul Baruah	3
7	TH/ENC/DIBPAN/09	Antony Changmai	4
8	TH/ENC/DIBPAN/11	Milleshwar Dehingia	4
9	TH/ENC/DIBPAN/12	Milleshwar Dehingia	4
10	TH/ENC/DIBPAN/13	Kusheshwar Boruah	20
11	TH/ENC/DIBPAN/14	Premedhar Dowarah	10
12	TH/ENC/DIBPAN/15	Premedhar Dowarah	12
13	TH/ENC/DIBPAN/17	Indrajit Sonowal	5
14	TH/ENC/DIBPAN/19	Bidyut Bikash Boruah	6
15	TH/ENC/DIBPAN/20	Bhupen Dehingia	1
16	TH/ENC/DIBPAN/21	Indrajit Sonowal	5
17	TH/ENC/DIBPAN/22	Lileswar Sonowal	7
18	TH/ENC/DIBPAN/24	Lohit Sonowal	5
19	NTH/ENC/DIBPAN/09	Nakul Changmai	2

*Saikat*



<b>List of TH PAPs (Buridehing River Basin Project Assam) Village : Motok Koibbartha Gaon</b>			
<b>Sl. No.</b>	<b>ID NO.</b>	<b>Name of PAP</b>	<b>Alternative Land possessed by the TH PAPs(in Bigha)</b>
1	TH/ENC/DIBMAT/01	Jewel Das S/O Hem Ch. Das	2
2	TH/ENC/DIBMAT/02	Arun Das S/O Panswar Das	2
3	TH/ENC/DIBMAT/03	Dombaru Das S/O Mallbor Das	5
4	TH/ENC/DIBMAT/04	Sarupuna Das S/O Puniram Das	1



<b>List of TH PAPs (Buridehing River Basin Project Assam) Village : Phakial</b>			
<b>Sl. No.</b>	<b>ID NO.</b>	<b>Name of PAP</b>	<b>Alternative Land possessed by the TH PAPs(in Bigha)</b>
1	AE-3/TH/PHA/006	Sammoun Hoken	1B-3K-14L
2	AE-3/TH/PHA/003/004	Chamachan Manahai	1B-2K-3L
3	AE-3/TH/PHA/002/001	Saiwana Gohain	1B-1K-9L
4	AE-3/ENC/PHA/007	Aichanang Lokam	1B-2K-10L
5	AE-3/TH/PHA/003	Sri Ngi Chay Chatan	1B-4K-11L
6	AE-3/TH/PHA/004	Sri Aishathon Hoken	1B-2K-15L
7	AE-3/TH/PHA/008	Sri Ngifewiet Chaophum	1B-1K-5L



**A 31 Document Supporting Ownership of Alternative Land by the PAPs Buridehing Basin**

**List of TH PAPs (Buridehing River Basin Project Assam) Village: ZHIRING KINAR BONGALI**

Sl. No.	ID No.	Name of PAP	Total Land (hectare)	Location	Signature	Signature of GP
1	BUNYKBC/02/11/11B02/022	Lakshmi Pradhani	2 - 52		<i>[Signature]</i>	<i>[Signature]</i>
2	BUNYKBC/02/11/11B02/022	Rajul Nayak	2 - 52		<i>[Signature]</i>	<i>[Signature]</i>

*[Signature]*  
 06.06.2025  
 10:00 AM  
 10:00 AM  
 10:00 AM

**List of TH PAPs (Buridehing River Basin Project Assam) Village: THU PANGON**

Sl. No.	ID No.	Name of PAP	Total Land (hectare)	Location	Signature	Signature of GP
1	BUNYKBC/02/11/11B02/022	Lakshmi Pradhani	2.0		<i>[Signature]</i>	
2	BUNYKBC/02/11/11B02/022	Rajul Nayak	1.08		<i>[Signature]</i>	
3	BUNYKBC/02/11/11B02/022	Rajul Nayak	1.08		<i>[Signature]</i>	
4	BUNYKBC/02/11/11B02/022	Rajul Nayak	5.8		<i>[Signature]</i>	
5	BUNYKBC/02/11/11B02/022	Rajul Nayak	2.08		<i>[Signature]</i>	
6	BUNYKBC/02/11/11B02/022	Rajul Nayak	3.8		<i>[Signature]</i>	
7	BUNYKBC/02/11/11B02/022	Rajul Nayak	4.8		<i>[Signature]</i>	
8	BUNYKBC/02/11/11B02/022	Rajul Nayak	4.8		<i>[Signature]</i>	
9	BUNYKBC/02/11/11B02/022	Rajul Nayak	4.8		<i>[Signature]</i>	
10	BUNYKBC/02/11/11B02/022	Rajul Nayak	2.08		<i>[Signature]</i>	
11	BUNYKBC/02/11/11B02/022	Rajul Nayak	1.08		<i>[Signature]</i>	
12	BUNYKBC/02/11/11B02/022	Rajul Nayak	3.2		<i>[Signature]</i>	
13	BUNYKBC/02/11/11B02/022	Rajul Nayak	4.8		<i>[Signature]</i>	
14	BUNYKBC/02/11/11B02/022	Rajul Nayak	4.8		<i>[Signature]</i>	
15	BUNYKBC/02/11/11B02/022	Rajul Nayak	2.0		<i>[Signature]</i>	
16	BUNYKBC/02/11/11B02/022	Rajul Nayak	2.8		<i>[Signature]</i>	
17	BUNYKBC/02/11/11B02/022	Rajul Nayak	7.8		<i>[Signature]</i>	
18	BUNYKBC/02/11/11B02/022	Rajul Nayak	5.8		<i>[Signature]</i>	
19	BUNYKBC/02/11/11B02/022	Rajul Nayak	2.8		<i>[Signature]</i>	

*[Signature]*  
 Gann Pradhan  
 1220 Gann Pradhan  
 1220 Gann Pradhan  
 1220 Gann Pradhan

**List of TH PAPs (Buri dehing River Basin Project Assam) Village: 1 No. Dighalbil**

SL No.	ID No.	Name of PAPs	Total Land (in Acre)	Contact No.	Signature	Signature of GP
1	TH/THKDDIG/03	Pradip Borah	4 Bigha 2 Katha			
2	TH/THKDDIG/03	Naren Borah	5 Bigha 3 Katha 16 Loba			
3	TH/THKDDIG/03	Manojwar Borah & Prabin Borah	7 Bigha 2 Katha 16 Loba			
4	TH/THKDDIG/04	Mizan Ch. Borah	6 Bigha			
5	TH/THKDDIG/04	Bokul Borah				
	TH/THKDDIG/05	Pranab Borah	8 Bigha 2 Katha 10 Loba			

Sarban Ghosh Pradhikar  
 P.O. Baramulla - Tezpur  
 Dist. - Dibrugarh (Assam)  
 Date: \_\_\_\_\_

**List of TH PAPs (Buri dehing River Basin Project Assam) Village: MATTAK KOIBARTA GAON**

SL No.	ID NO.	Name of PAPs	Total Land (in Acre)	Contact No.	Signature	Signature of GP
1	TH/ENC/DIBMAT/1	Jewel Das S/O Nim Ch. Das				
2	TH/ENC/DIBMAT/2	Arun Das S/O Parivar Das	2 Bigha			
3	TH/ENC/DIBMAT/3	Dombaru Das S/O Malibor Dai	2 Bigha			
4	TH/ENC/DIBMAT/4	Sarupina Das S/O Puniram Das	2 Bigha			

Sarban Ghosh Pradhikar  
 P.O. Baramulla - Tezpur  
 Dist. - Dibrugarh (Assam)  
 Date: \_\_\_\_\_

**List of TH PAPs (Buridehing River Basin Project Assam) Village: S/No. Silputa**

Sl.No.	ID No.	Name of PAPs	Total Land (in Acre)	Contact No.	Signature	Signature OICP
1	TH/DIBSL/01	Phulewar Gopi	1 Bisha	[Redacted]	Phulewar Gopi	[Signature]
2	TH/DIBSL/01	Varan Kumar Gopi	1 Bisha	[Redacted]	Varan Kumar Gopi	[Signature]
3	TH/DIBSL/04	Ladu Nath Samah	2 "	[Redacted]	Ladunath Samah	[Signature]
4	TH/DIBSL/05	Chal Bahadur Chetri	2 "	[Redacted]	Chal Bahadur Chetri	[Signature]
5	TH/DIBSL/05	Laksh Nath Sonowar	1 "	[Redacted]	Laksh Nath Sonowar	[Signature]
6	TH/DIBSL/09	Rajan Konwar	1 "	[Redacted]	Rajan Konwar	[Signature]
7	TH/DIBSL/11	Sunil Konwar	2 "	[Redacted]	Sunil Konwar	[Signature]
8	TH/DIBSL/12	Dilip Konwar	1 "	[Redacted]	Dilip Konwar	[Signature]

Let. Gopin Pradhan  
 Panchayat, Mandakwa  
 S/No. Silputa, Assam  
 Date 28/5/25

**List of TH PAPs (Buridehing River Basin Project Assam) Village: Lezai Miri Gant**

Sl.No.	ID No.	Name of PAP	Total Land (in Acre)	Contact No.	Signature	Signature OICP
1	TH/INC/DIBLAM/01	Phanoram Miri	08-2K-01	[Redacted]	Phanoram Miri	
2	TH/INC/DIBLAM/02	Regal Miri	08-2K-01	[Redacted]	Regal Miri	
3	TH/INC/DIBLAM/03	Ami Miri	18-0K-01	[Redacted]	Ami Miri	
4	TH/INC/DIBLAM/07	Shibada Teer	08-2K-101	[Redacted]	Shibada Teer	
5	TH/INC/DIBLAM/11	Shibada Teer	08-2K-101	[Redacted]	Shibada Teer	
6	TH/INC/DIBLAM/20	Ami Pangang	01B-2K-101	[Redacted]	Ami Pangang	
7	TH/INC/DIBLAM/22	College Pangang	08-2K-01	[Redacted]	College Pangang	

Gopin Pradhan  
 Panchayat, Lezai  
 Miri, Assam  
 Date 28/5/25

**List of TH PAPs (Buri dehing River Basin Project Assam) Village: Naharkatia Town-PTI**

Sl.No.	ID NO.	Name of PAPs	Total Land (in/Acre)	Contact No.	Signature	Signature OF GP
1	TH/NHK/NK-PT-1/01	Kameshwari Barua	08-2K-0L			
2	TH/NHK/NK-PT-1/01A	Babul Tanti	08-0K-10L			
3&4	TH/NHK/NK-PT-1/01B TH/NHK/NK-PT-1/01C TH/NHK/NK-PT-1/01D	Ashita Begum	6B-2K-0L			
5	TH/NHK/NK-PT-1/01E TH/NHK/NK-PT-1/01F	Takub Ahmed	2B-4K-0L			

**List of TH PAPs (Buri dehing River Basin Project Assam) Village: NAHARKATIA BAMBUNGAON**

Sl. No.	IDNO.	Name of PAP	Total Land Acquired (in/Acre)	Contact No.	Signature	Signature OF GP
1	TH/NHKBG/01	Mohendra Das	1B-2K-10L			
2	TH/NHKBG/07	Lankumar Das	6B-0K-0L			

২৪/০২/২০২০  
 চককী গাওঁ প্ৰধান  
 গাঁও- নাহৰকাতীয়া বামুণ্ডা গাঁও  
 পোস্তা নাহৰকাতীয়া, বৌজা- টিপলি  
 থানা- মুলিয়াডাল, জিলা- ডিব্ৰুগড় (অসম)  
 পিন কোড - ৭৮৫

List of TH PAPs (Buri dehing River Basin Project Assam) Village: NAHARKATIA NAGAON						
Sl. No.	IDNO.	Name of PAP	Total Land (in Acre)	Contact No.	Signature	Signature Of GP
1	TH/NHKNA/03	Laloram Das	10B-2K		Laloram Das	28093774
2	TH/NHKNA/03	Purnananda Das	10B-2K		Purnananda Das	28093774
3	TH/NHKNA/05/05(D)	Gakul Hazarika	04B-7K		Gakul Hazarika	28093774
4	TH/NHKNA/10/12/10(A)	Bhadra Kanta Das	1B-2K		Bhadra Kanta Das	28093774
5	TH/NHKNA/10/12	Nirmal Das	1B-2K-10L		Nirmal Das	28093774
6	TH/NHKNA/14	Bijumoni Das	0B-2K-16L		Bijumoni Das	28093774
7	TH/NHKNA/14/14(B)	Debakanta Das				
8	TH/NHKNA/19/23	Shishuram Das	2B-0K-0L		Shishuram Das	28093774
9	TH/NHKNA/19/23	Bhuban Das	0B-0K-0L		Bhuban Das	28093774
10	TH/NHKNA/24	Sadagar Das	0B-0K-0L		Sadagar Das	28093774
11	TH/NHKNA/01	1. Tankeswar Das 2. Gahuraswar Das S/o Lt	1B-2K-20L		Dipul Das	28093774
12	TH/NHKNA/25	Dolbahadur Kaki Cheatri S/o Lt Hok				

28/12/2020  
 চককাৰী গাওঁ প্ৰধান  
 গাঁও- নাহৰকাটীয়া পুৰণি বিহৰংগ পোত  
 পোতাঃ নাহৰকাটীয়া, মৌজা- বিকলিয়া  
 থানা- পুনিসাওন, জিলা- ডিব্ৰুগড় (অসম)  
 ফোন নং - 360

List of TH PAP's (Buri dihing River Basin Project Assam) Village: Amguri Nepali Gaon						
Sl. No	IDNO	Name of PAP's	Total Land (in Acre)	Contact No	Signature	Signature Of GP
1	TH/NHKAM/01	Open Neog & Dipen Neog	2B-2K-10L = 2B-2K-10L =		Sri Open Neog Sri Dipen Neog	Praman
2	TH/NHKAM/01	Tarun Neog	2B-2K-10L =		Sri Tarun Neog	Praman
3	TH/NHKAM/11	Rekha Chutia	3B-0K-0L		Rekha Chutia	Praman Sarkari Gaon Pradhan P.O. Gajuria Dist. Dibrugarh (Assam) Date: 22/12/20

List of TH PAP's (Buri dihing River Basin Project Assam) Village: Amguri Nepali Gaon						
Sl. No	IDNO	Name of PAP's	Total Land (in Acre)	Contact No	Signature	Signature Of GP
1	TH/NHKAM/01	Upen Neog & Dipen Neog	20-2K-10L = 20-2K-100		Sri Upen Neog Sri Dipen Neog	Tamh Sarhani Gaon Pradhan P.O. Gopuna
2	TH/NHKAM/01	Tarun Neog	20-2K-10L =		Sri Tarun Neog	Tamh Sarhani Gaon Pradhan P.O. Gopuna
3	TH/NHKAM/11	Rekha Chutia	30-0K-0L =		Rekha Chutia	Tamh Sarhani Gaon Pradhan P.O. Gopuna Dist: Dibrugarh (Assam) Date: 22/05/25

List of TH PAP's (Buri dihing River Basin Project Assam) Village: Naujan Habi Gaon						
Sl. No	IDNO	Name of PAP's	Total Land (in Acre)	Contact No	Signature	Signature Of GP
1	TH/DIBNAU/01	Parmananda Deori	2 বিঘা		Parmananda Deori	
2	TH/DIBNAU/02	Magadhur Deori	2 বিঘা		Magadhur Deori	
3	TH/DIBNAU/04	Bilaram Deori	2 1/2 বিঘা		Bilaram Deori	
4	TH/DIBNAU/06	Narendra Nath Deori	7 বিঘা		Sri Narendra Nath Deori	
5	TH/DIBNAU/07	Juraman Deori	6 বিঘা		Juraman Deori	
6	TH/DIBNAU/09	Chagnur Deori	22 বিঘা		Chagnur Deori	
7	TH/DIBNAU/10	Abanta Kumar Deori	9 বিঘা		Abanta Kumar Deori	
8	TH/DIBNAU/12	Prabin Deori	6 1/2 বিঘা		Prabin Deori	
9	TH/DIBNAU/14	Purnakanta Deori	6 বিঘা		Purnakanta Deori	
10	TH/DIBNAU/15	Gagan Deori	8 বিঘা		Gagan Deori	
11	TH/DIBNAU/19	Fanibar Deori	8 বিঘা		Fanibar Deori	
12	TH/ENC/NGUJAN/22	Bhuban Deori	9 বিঘা		Bhuban Deori	
13	TH/DIBNAU/23	Godadhur Deori				
14	TH/DIBNAU/24	Purnakanta Deori	9 বিঘা		Purnakanta Deori	
15	TH/DIBNAU/17/07	Juraman Deori	1/2 বিঘা		Juraman Deori	

Upendra Gogo  
 ১. ২. ৩. ৪. ৫. ৬. ৭. ৮. ৯. ১০. ১১. ১২. ১৩. ১৪. ১৫. ১৬. ১৭. ১৮. ১৯. ২০. ২১. ২২. ২৩. ২৪. ২৫. ২৬. ২৭. ২৮. ২৯. ৩০. ৩১. ৩২. ৩৩. ৩৪. ৩৫. ৩৬. ৩৭. ৩৮. ৩৯. ৪০. ৪১. ৪২. ৪৩. ৪৪. ৪৫. ৪৬. ৪৭. ৪৮. ৪৯. ৫০. ৫১. ৫২. ৫৩. ৫৪. ৫৫. ৫৬. ৫৭. ৫৮. ৫৯. ৬০. ৬১. ৬২. ৬৩. ৬৪. ৬৫. ৬৬. ৬৭. ৬৮. ৬৯. ৭০. ৭১. ৭২. ৭৩. ৭৪. ৭৫. ৭৬. ৭৭. ৭৮. ৭৯. ৮০. ৮১. ৮২. ৮৩. ৮৪. ৮৫. ৮৬. ৮৭. ৮৮. ৮৯. ৯০. ৯১. ৯২. ৯৩. ৯৪. ৯৫. ৯৬. ৯৭. ৯৮. ৯৯. ১০০.

List of TH PAPs(Buridehing River Basin Project Assam) Village: Bhogamur Gaon						
Sl.No.	ID NO.	Name of PAPs	Total Land (InAcre)	Contact No.	Signature	Signature Of GP
1	TH/BHOG/1	Biren Saikia	1B-0K-11L			বিরেন সাইকিয়া
2	TH/BHOG/3	Dipen Kalita	1B-4K-18L			ডিপেন কলিতা
3	TH/BHOG/4	Dilip Saikia	2B-0K-7L			দিলিপ সাইকিয়া
4	TH/BHOG/05	Nagen Bora	2B-0K-8L			নাগেন বোৰা
5	TH/BHOG/06	Jitan Chamua	2B-2K-6L			জিতন চামুয়া
6	NTH/BHOG/07	Dulal Chamua	2B-3K-10L			দুলাল চামুয়া
7	NTH/BHOG/08	Tilok Ch. Bora	0B-3K-0L			তিলোক চ. বোৰা
8	TH/BHOG/09	Haren Bora	0B-3K-15L			হাৰেন বোৰা
9	TH/BHOG/10	Guneswar Bora	0B-3K-17L			গুণেশ্বৰ বোৰা
10	TH/BHOG/11	Nabin Bora	4B-0K-16L			নাবিন বোৰা
11	NTH/BHOG/12	Anamika Saikia	0B-3K-6L			আনামিকা সাইকিয়া
12	NTH/BHOG/14	Santanu Bora	2B-3K-6L			সন্তানু বোৰা
13	NTH/BHOG/17	Dimbeswar Bora	0B-3K-18L			ডিম্বেশ্বৰ বোৰা
14	TH/BHOG/20	Dharmeswar Bora	0B-3K-18L			ধৰ্মেশ্বৰ বোৰা
15	TH/BHOG/21	Babul Bora	1B-3K-7L			বাবুল বোৰা
16	TH/BHOG/23	Deba Bora	4B-3K-15L			দেবা বোৰা
17	TH/BHOG/18	Benimadhob Bora	1B-0K-7L			বেনিমাদ্ধব বোৰা

Kalita  
 Dipen  
 Dilip  
 Nagen  
 Jitan  
 Dulal  
 Tilok  
 Haren  
 Guneswar  
 Nabin  
 Anamika  
 Santanu  
 Dimbeswar  
 Dharmeswar  
 Babul  
 Deba  
 Benimadhob

